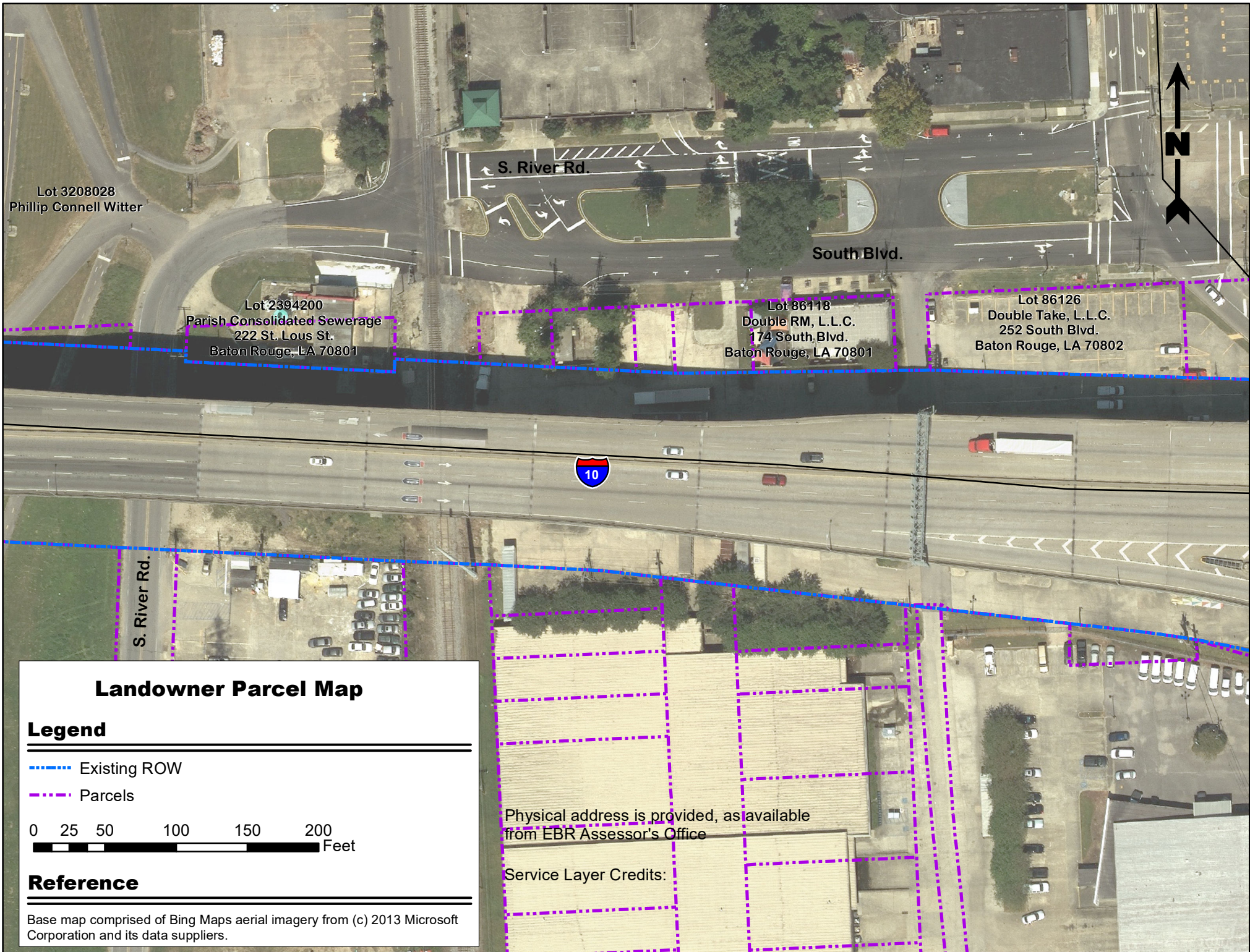


APPENDIX A
PARCEL MAPS



Lot 3208028
Phillip Connell Witter

Lot 2394200
Parish Consolidated Sewerage
222 St. Louis St.
Baton Rouge, LA 70801

Lot 86118
Double RM, L.L.C.
174 South Blvd.
Baton Rouge, LA 70801

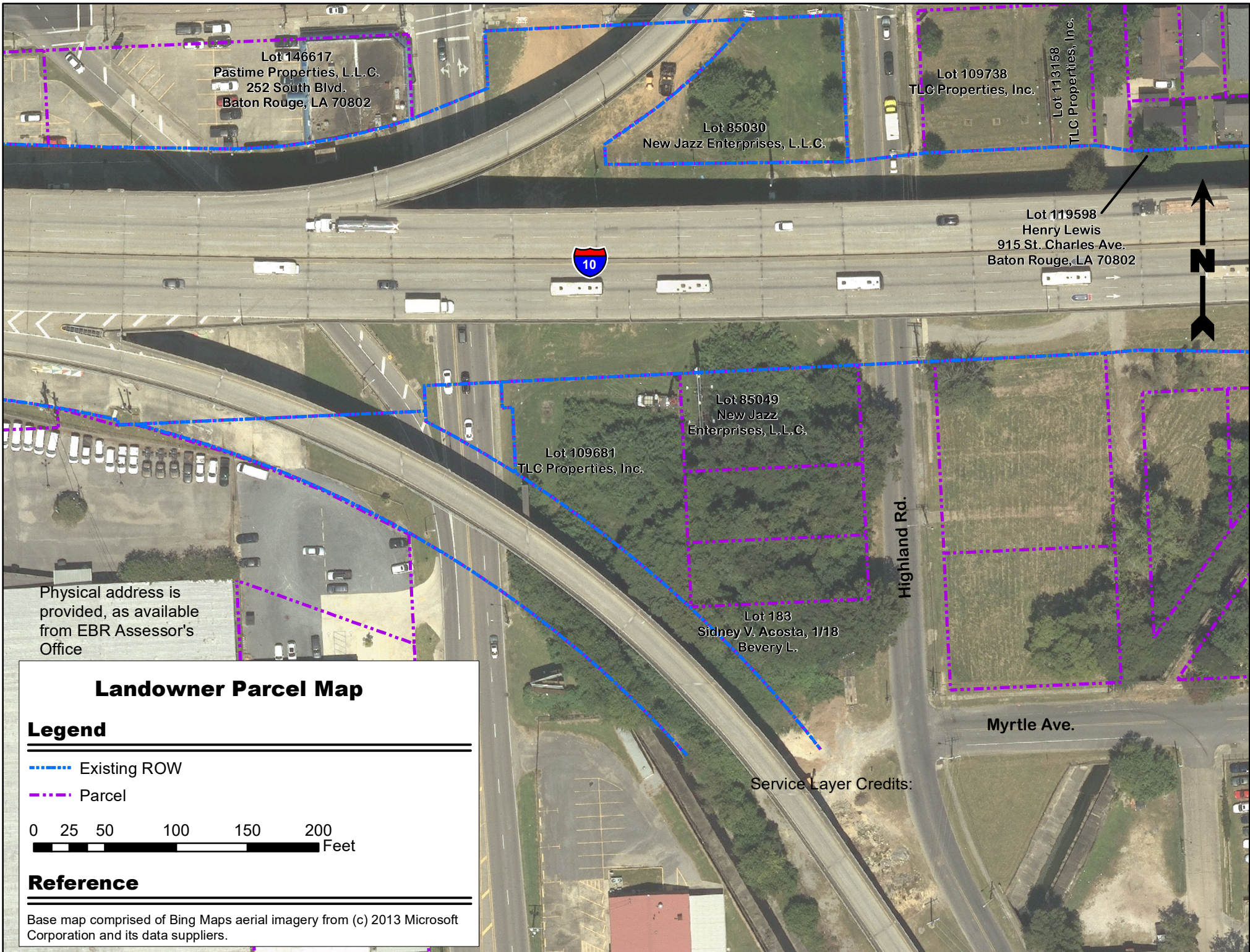
Lot 86126
Double Take, L.L.C.
252 South Blvd.
Baton Rouge, LA 70802

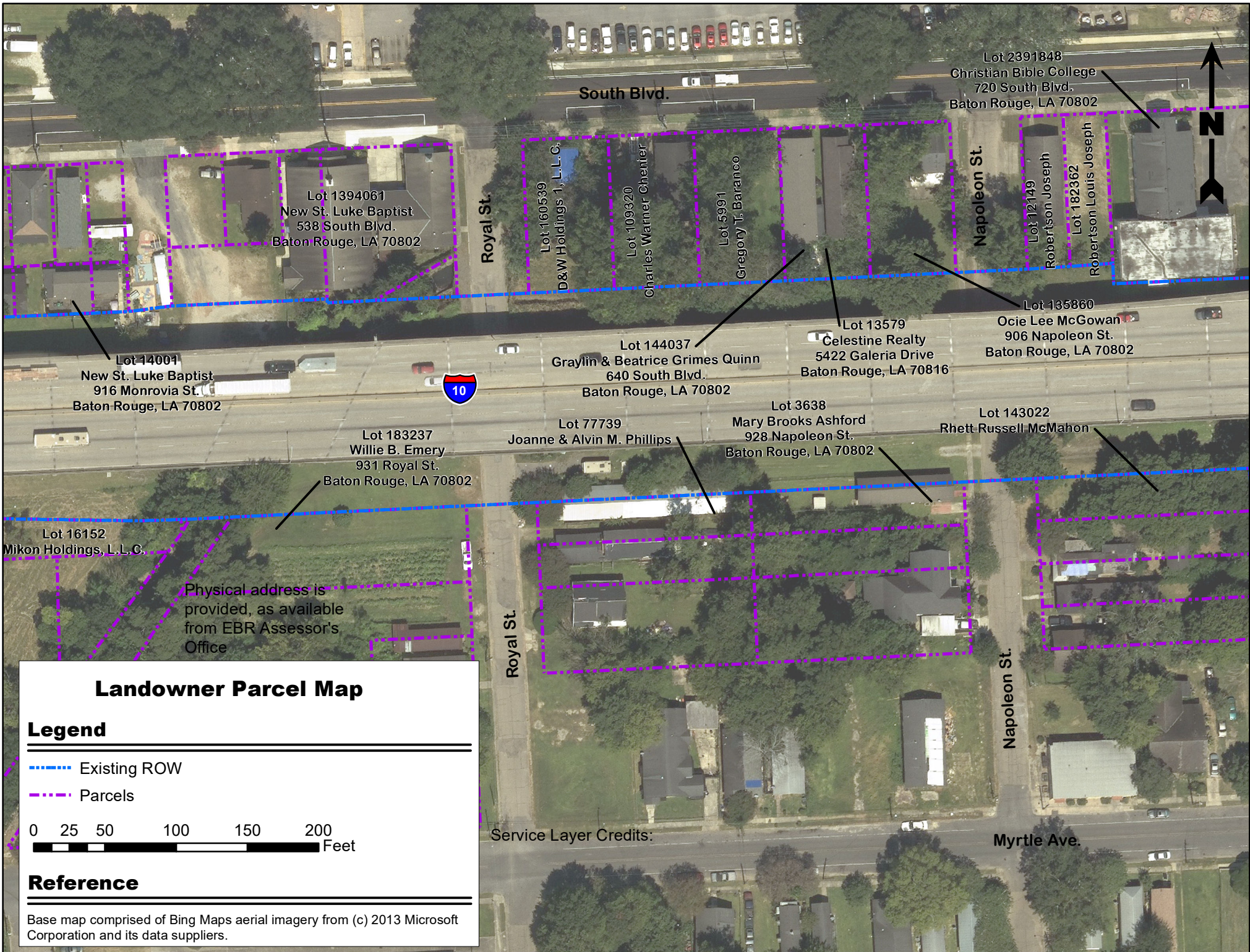
S. River Rd.

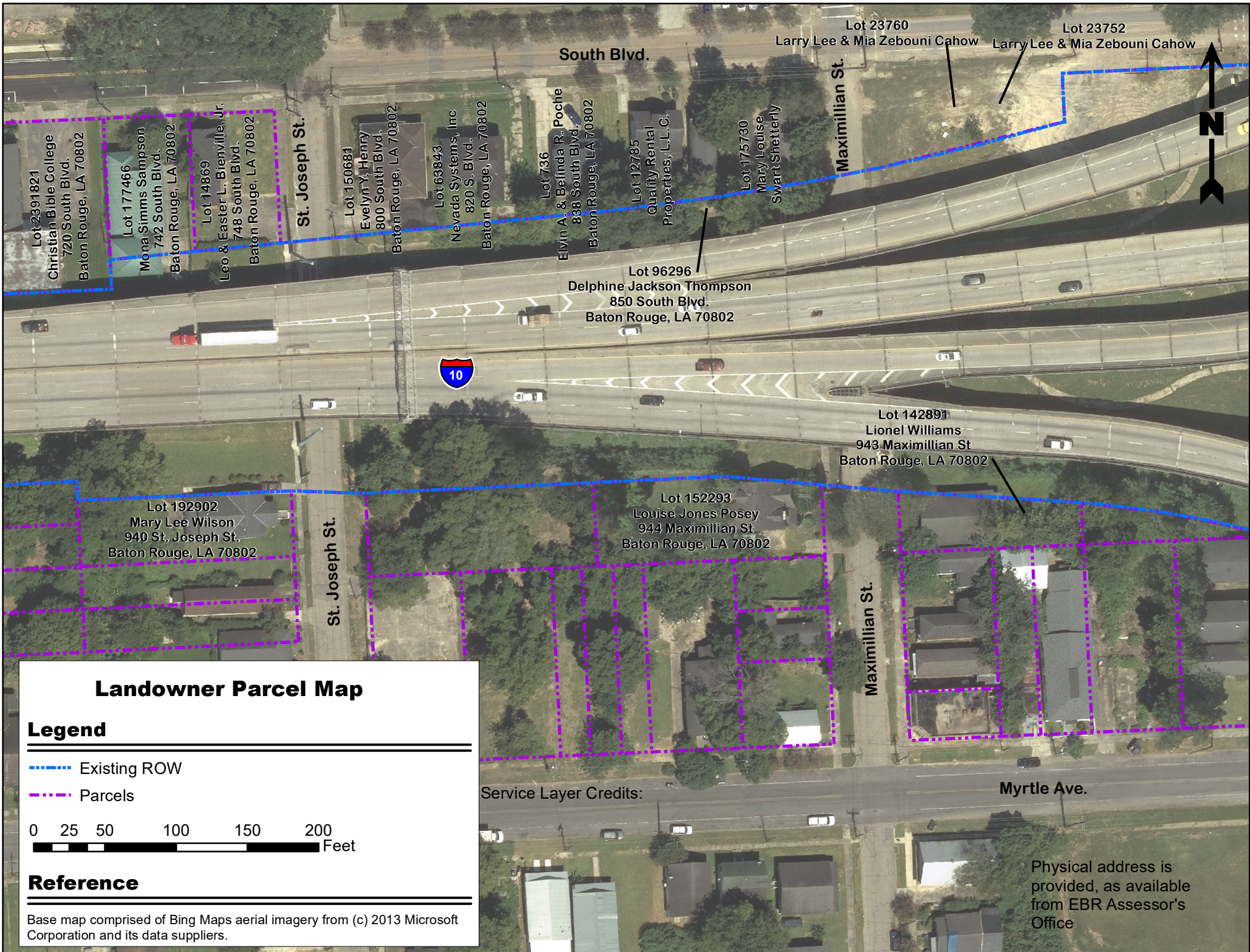
South Blvd.

S. River Rd.









Lot 2391821
Christian Bible College
720 South Blvd.
Baton Rouge, LA 70802

Lot 177466
Mona Simms Sampson
742 South Blvd.
Baton Rouge, LA 70802

Lot 14869
Leo & Easter L. Bienville, Jr.
748 South Blvd.
Baton Rouge, LA 70802

St. Joseph St.

Lot 150681
Evelyn Y. Henry
800 South Blvd.
Baton Rouge, LA 70802

Lot 63843
Nevada Systems, Inc.
820 S. Blvd.
Baton Rouge, LA 70802

Lot 736
Elvin A. & Belinda R. Poche
838 South Blvd.
Baton Rouge, LA 70802

Lot 12785
Quality Rental
Properties, L.L.C.

Lot 175780
Mary Louise
Swart Shetterly

Maximillian St.

Lot 23760
Larry Lee & Mia Zebouni Cahow

Lot 23752
Larry Lee & Mia Zebouni Cahow



Lot 96296
Delphine Jackson Thompson
850 South Blvd.
Baton Rouge, LA 70802



Lot 142891
Lionel Williams
943 Maximillian St
Baton Rouge, LA 70802

Lot 192902
Mary Lee Wilson
940 St. Joseph St.
Baton Rouge, LA 70802

St. Joseph St.

Lot 152293
Louise Jones Posey
944 Maximillian St
Baton Rouge, LA 70802

Maximillian St.

Service Layer Credits:

Myrtle Ave.

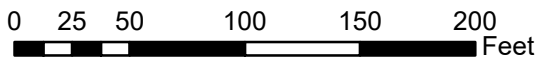
Physical address is provided, as available from EBR Assessor's Office

Landowner Parcel Map

Legend

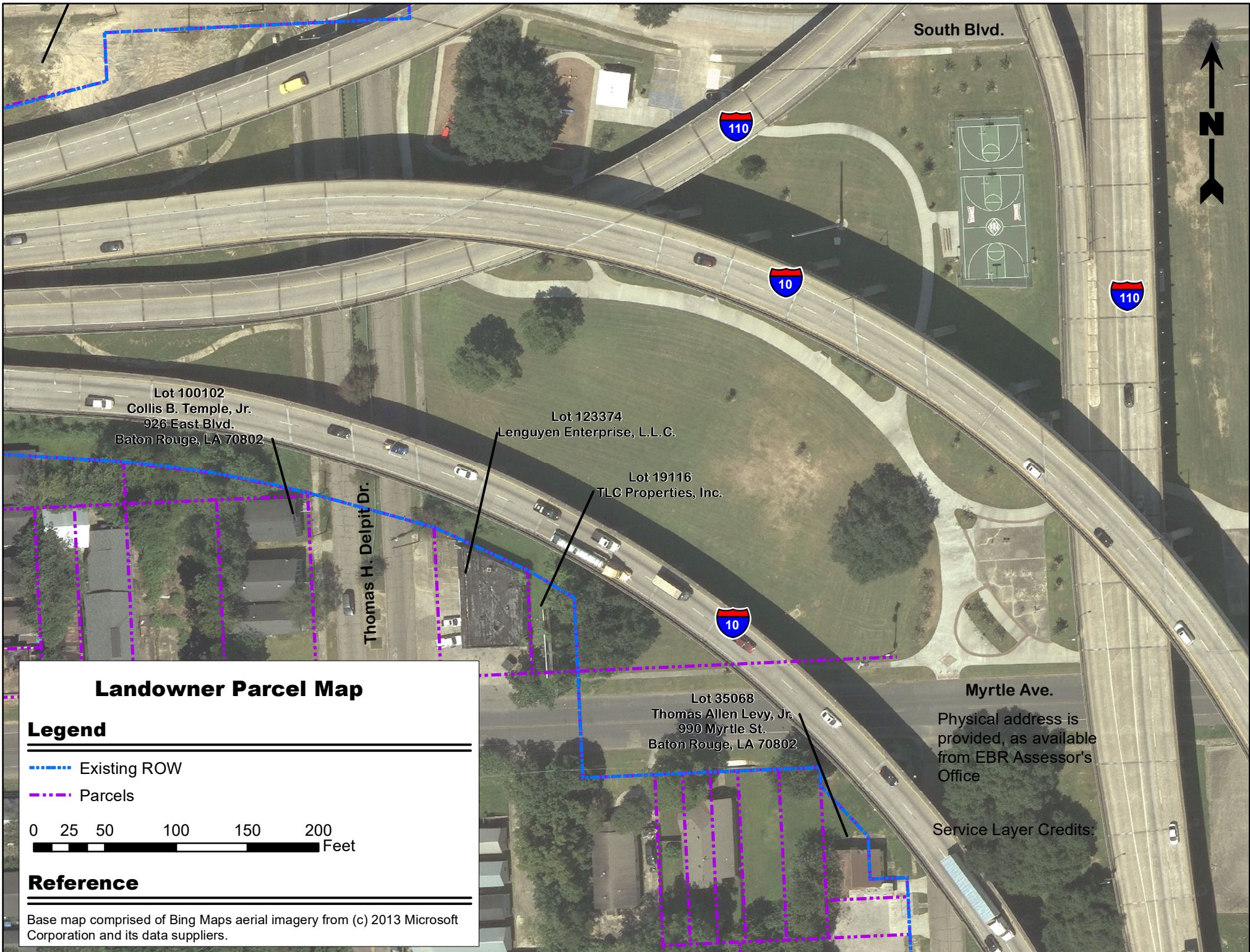
Existing ROW

Parcels



Reference

Base map comprised of Bing Maps aerial imagery from (c) 2013 Microsoft Corporation and its data suppliers.



South Blvd.



Lot 100102
Collis B. Temple, Jr.
926 East Blvd.
Baton Rouge, LA 70802

Lot 123374
Lenguyen Enterprise, L.L.C.

Lot 19116
TLC Properties, Inc.

Thomas H. Delpit Dr.

Myrtle Ave.

Lot 35068
Thomas Allen Levy, Jr.
990 Myrtle St.
Baton Rouge, LA 70802

Physical address is provided, as available from EBR Assessor's Office

Service Layer Credits:

Landowner Parcel Map

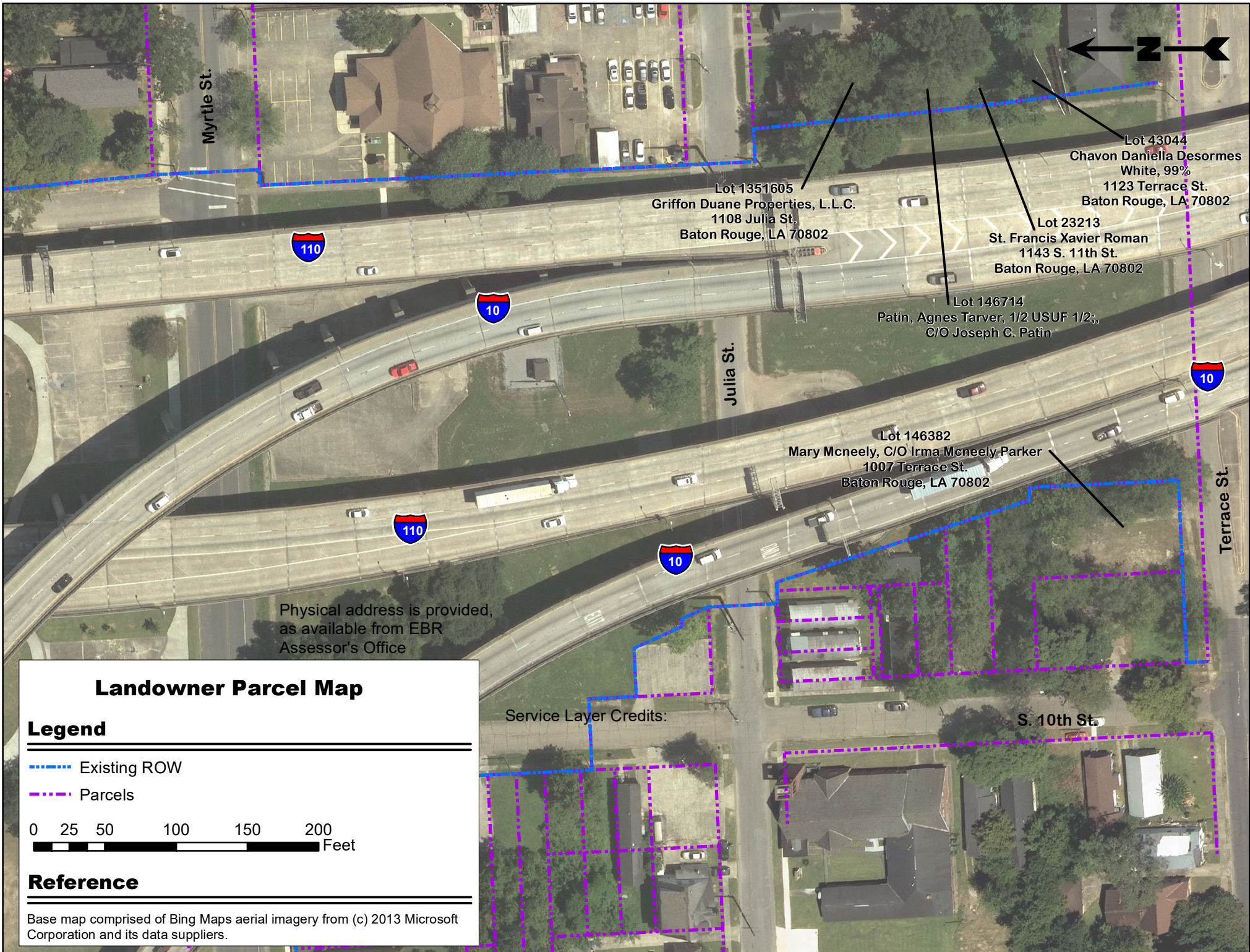
Legend

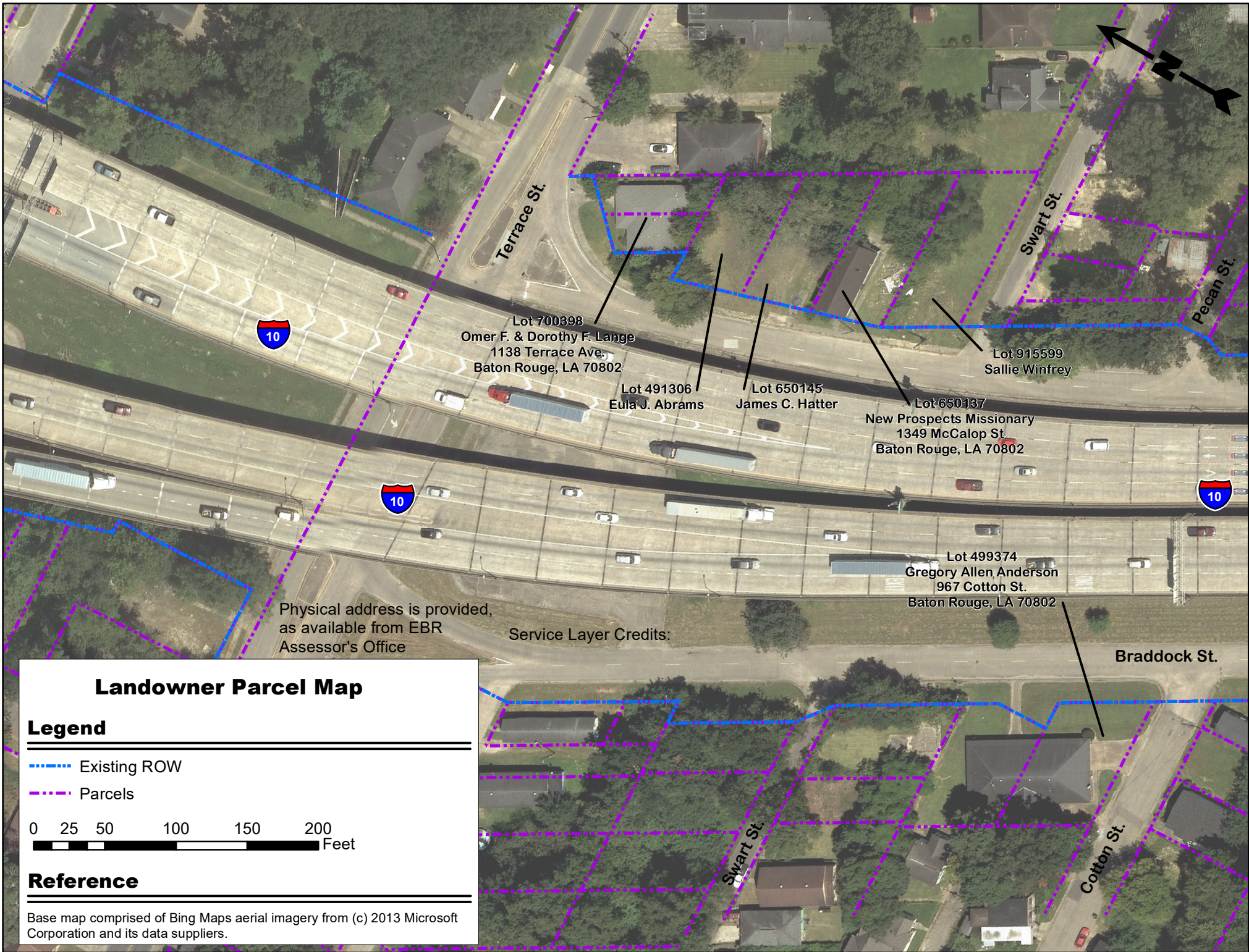
- - - - - Existing ROW
- - - - - Parcels

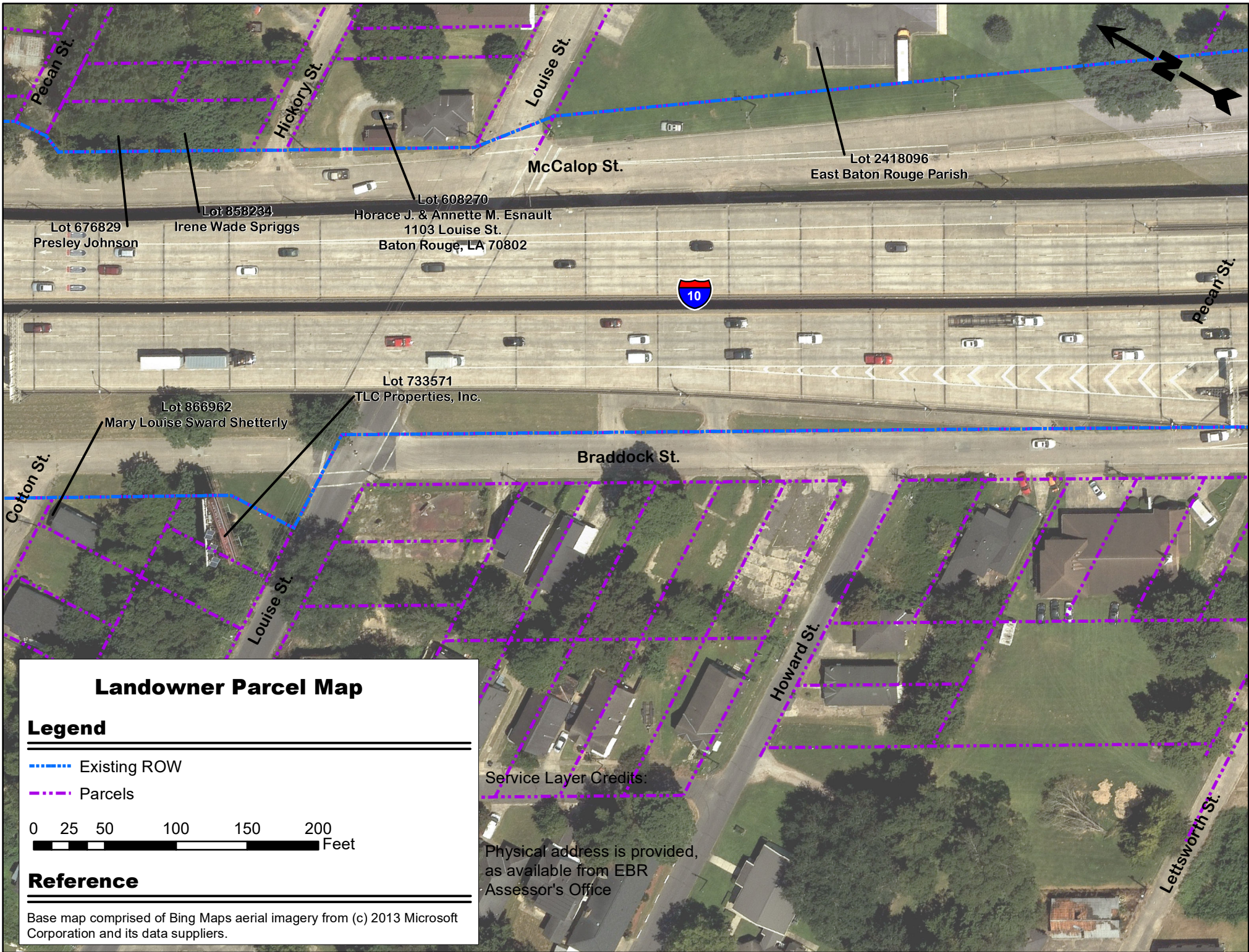
0 25 50 100 150 200 Feet

Reference

Base map comprised of Bing Maps aerial imagery from (c) 2013 Microsoft Corporation and its data suppliers.







Landowner Parcel Map

Legend

- - - - - Existing ROW
- - - - - Parcels

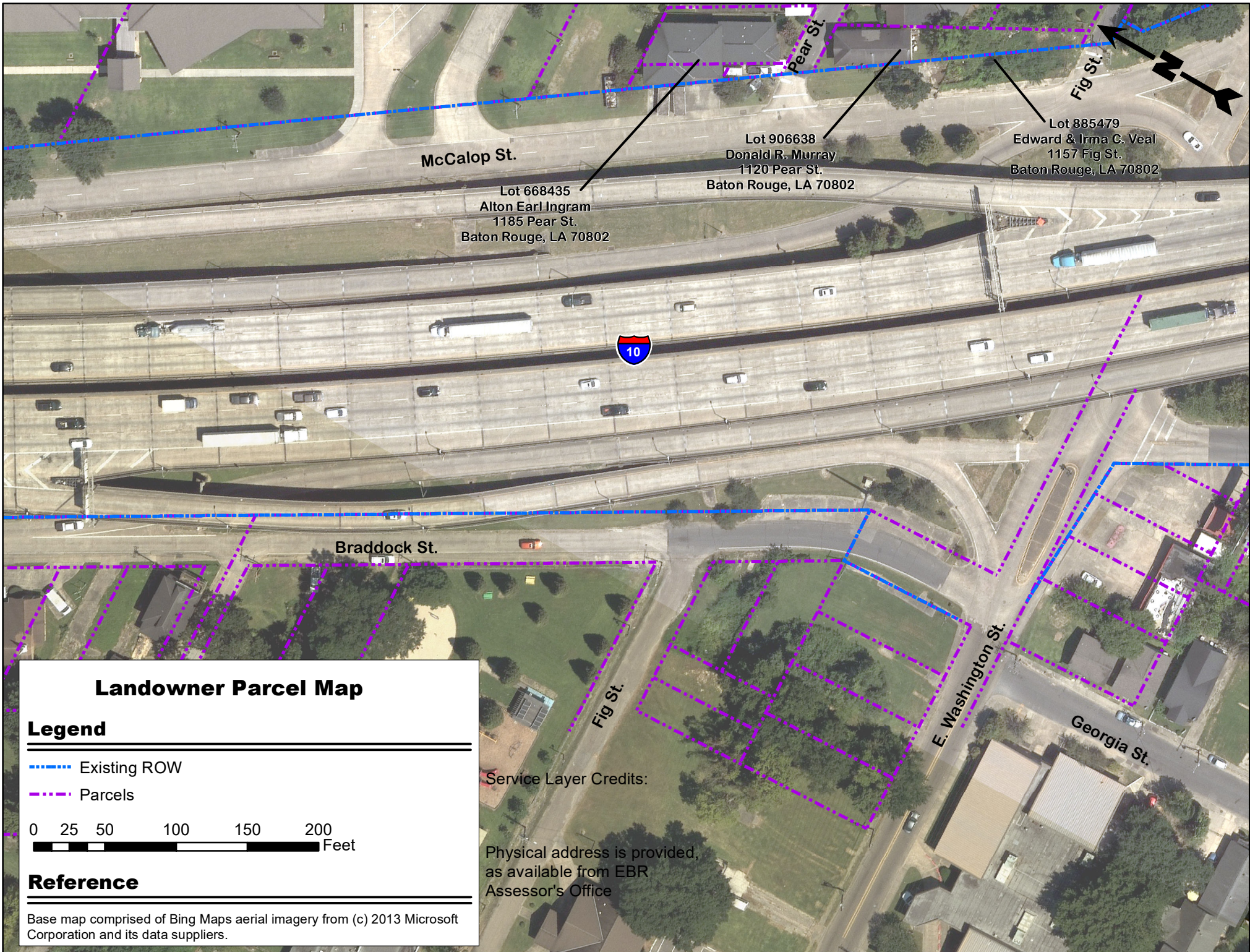
0 25 50 100 150 200
 Feet

Reference

Base map comprised of Bing Maps aerial imagery from (c) 2013 Microsoft Corporation and its data suppliers.

Service Layer Credits:

Physical address is provided,
as available from EBR
Assessor's Office



McCalop St.

Lot 668435
Alton Earl Ingram
1185 Pear St.
Baton Rouge, LA 70802

Lot 906638
Donald R. Murray
1120 Pear St.
Baton Rouge, LA 70802

Lot 885479
Edward & Irma C. Veal
1157 Fig St.
Baton Rouge, LA 70802



Braddock St.

Fig St.

E. Washington St.

Georgia St.



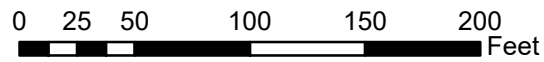
Service Layer Credits:

Physical address is provided,
as available from EBR
Assessor's Office

Landowner Parcel Map

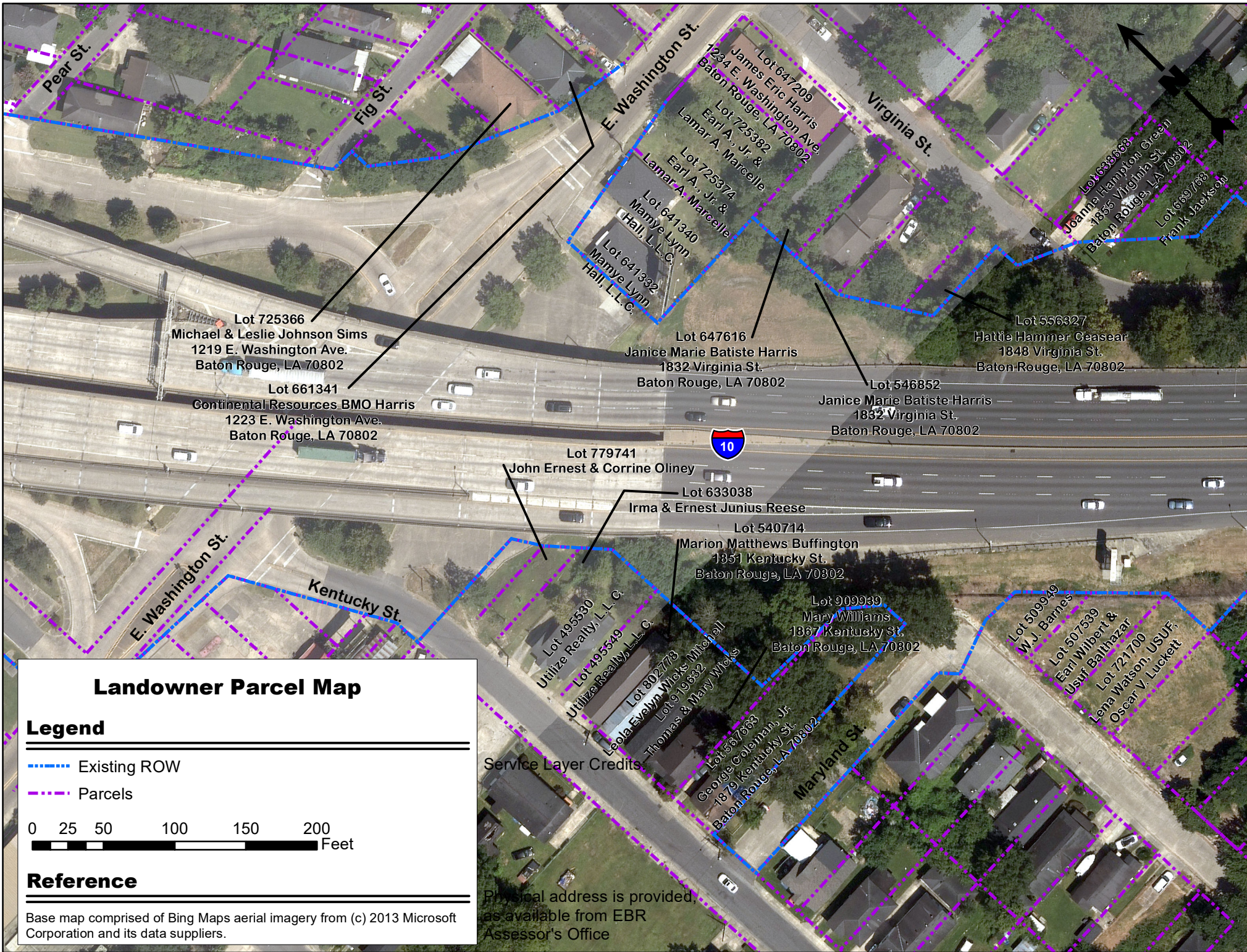
Legend

- - - - - Existing ROW
- - - - - Parcels



Reference

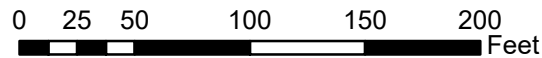
Base map comprised of Bing Maps aerial imagery from (c) 2013 Microsoft Corporation and its data suppliers.



Landowner Parcel Map

Legend

- Existing ROW
- Parcels



Reference

Base map comprised of Bing Maps aerial imagery from (c) 2013 Microsoft Corporation and its data suppliers.

Physical address is provided as available from EBR Assessor's Office

Lot 725366
Michael & Leslie Johnson Sims
1219 E. Washington Ave.
Baton Rouge, LA 70802

Lot 661341
Continental Resources BMO Harris
1223 E. Washington Ave.
Baton Rouge, LA 70802

Lot 779741
John Ernest & Corrine Oliney

Lot 633038
Irma & Ernest Junius Reese

Lot 540714
Marion Matthews Buffington
1351 Kentucky St.
Baton Rouge, LA 70802

Lot 495530
Utilize Realty, L.L.C.

Lot 495549
Utilize Realty, L.L.C.

Lot 802778
Leola Evelyn Wilkx Mitchell
Lot 9119632
Thomas & Mary Wilkx

Lot 557663
George C. Alemany, Jr.
1879 Kentucky St.
Baton Rouge, LA 70802

Lot 909939
Mary Williams
1867 Kentucky St.
Baton Rouge, LA 70802

Lot 509949
W.J. Barnes
Lot 507539
Earl Wilbert &
Usur Baltazar
Lot 721700
Lena Watson, USUF
Oscar V. Luckett

Lot 647616
Janice Marie Batiste Harris
1832 Virginia St.
Baton Rouge, LA 70802

Lot 546852
Janice Marie Batiste Harris
1832 Virginia St.
Baton Rouge, LA 70802

Lot 556327
Hattie Hammer Geasear
1848 Virginia St.
Baton Rouge, LA 70802

Lot 638863
Joanne Hampton Green
1855 Virginia St.
Baton Rouge, LA 70802

Lot 669763
Frank Jacobs

Lot 647209
James Eric Harris
1234 E. Washington Ave.
Baton Rouge, LA 70802

Lot 725382
Earl A., Jr. &
Lamar A. Marcelle

Lot 725374
Earl A., Jr. &
Lamar A. Marcelle

Lot 641340
Mamye Lynn
Hall, L.L.C.

Lot 641332
Mamye Lynn
Hall, L.L.C.

Virginia St.

E. Washington St.

Fig St.

Pear St.

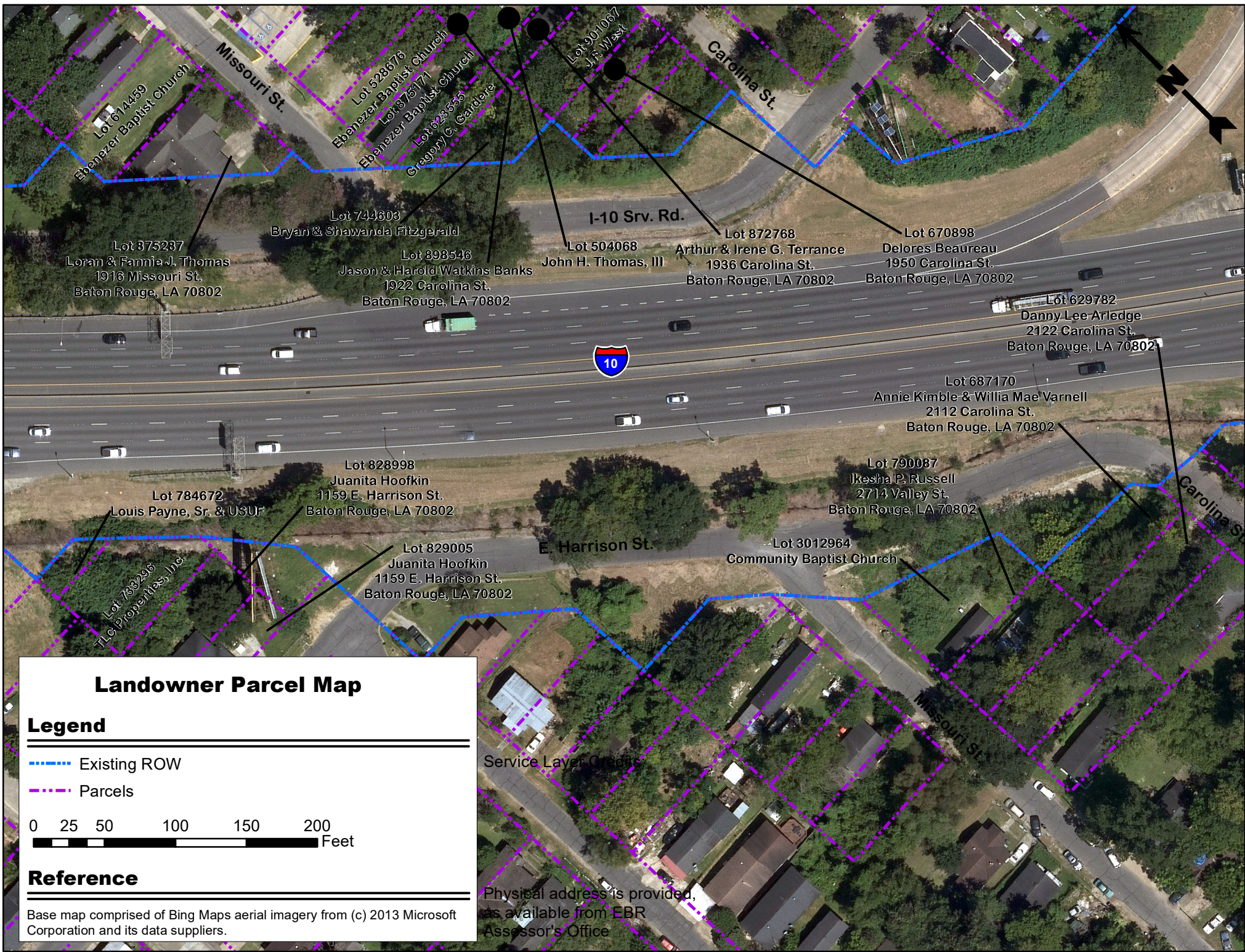
E. Washington St.

Kentucky St.

Maryland St.



Service Layer Credits



Landowner Parcel Map

Legend

Existing ROW

Parcels

0 25 50 100 150 200 Feet

Reference

Base map comprised of Bing Maps aerial imagery from (c) 2013 Microsoft Corporation and its data suppliers.

Physical address is provided, as available from EBR Assessor's Office

Lot 375237
Loran & Fannie J. Thomas
1916 Missouri St.
Baton Rouge, LA 70802

Lot 744603
Bryan & Shawanda Fitzgerald

Lot 398546
Jason & Harold Watkins Banks
1922 Carolina St.
Baton Rouge, LA 70802

Lot 504068
John H. Thomas, III

Lot 872768
Arthur & Irene G. Terrance
1936 Carolina St.
Baton Rouge, LA 70802

Lot 670898
Delores Beaureau
1950 Carolina St.
Baton Rouge, LA 70802

Lot 629782
Danny Lee Arledge
2122 Carolina St.
Baton Rouge, LA 70802

Lot 687170
Annie Kimble & Willia Mae Varnell
2112 Carolina St.
Baton Rouge, LA 70802

Lot 790087
Ikasha P. Russell
2714 Valley St.
Baton Rouge, LA 70802

Lot 3012964
Community Baptist Church

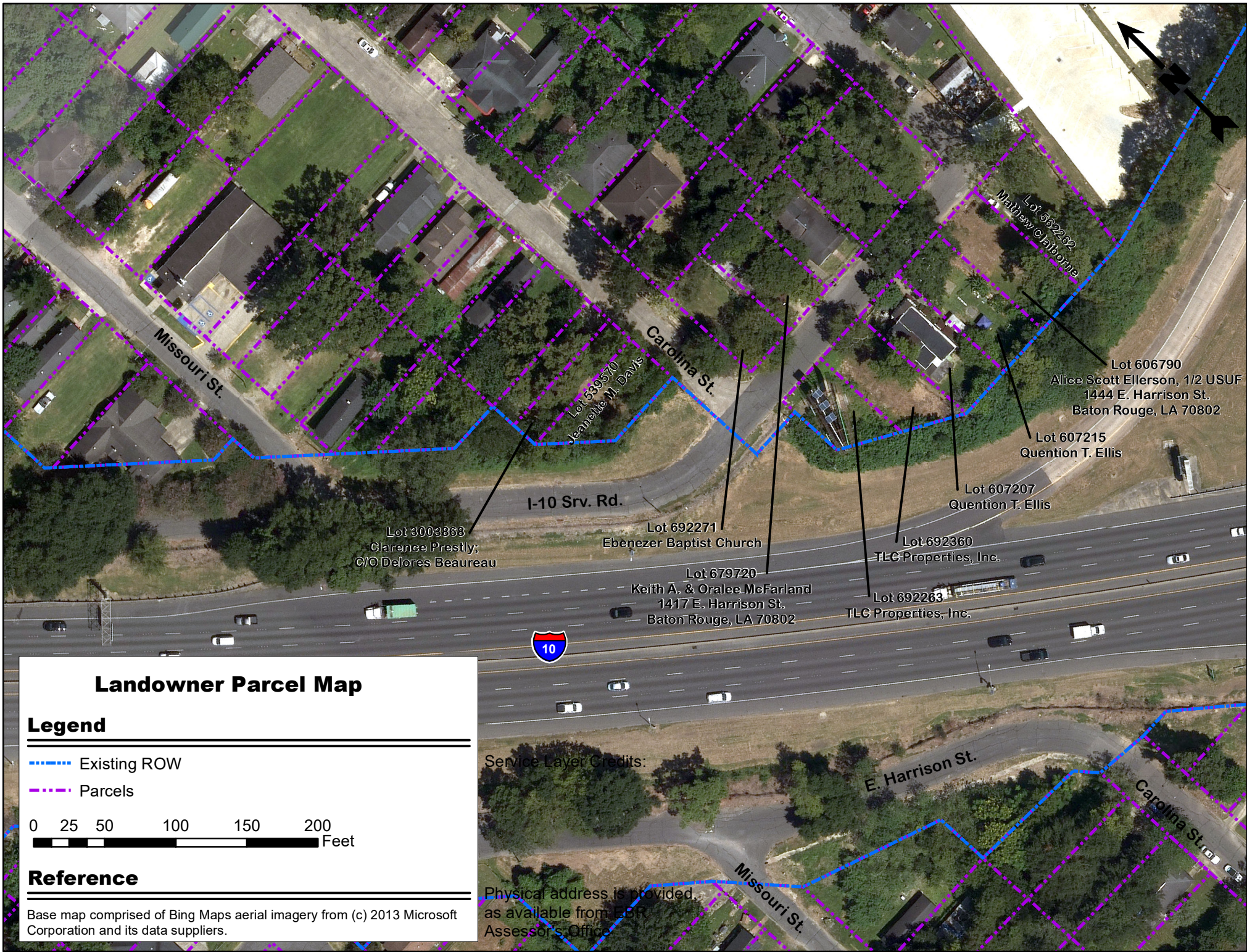
Lot 828998
Juanita Hoofkin
1159 E. Harrison St.
Baton Rouge, LA 70802

Lot 784672
Louis Payne, Sr. & USUF

Lot 829005
Juanita Hoofkin
1159 E. Harrison St.
Baton Rouge, LA 70802

Lot 783298
The Properties, Inc.

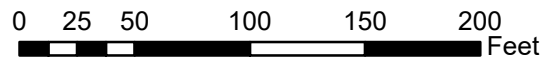
Service Layer Credits



Landowner Parcel Map

Legend

- - - - - Existing ROW
- - - - - Parcels



Reference

Base map comprised of Bing Maps aerial imagery from (c) 2013 Microsoft Corporation and its data suppliers.

Service Layer Credits:

Physical address is provided, as available from LBR Assessor's Office.

Missouri St.

Carolina St.

I-10 Srv. Rd.

E. Harrison St.

Missouri St.

Carolina St.

Lot 539570
Jermette M. Davis

Lot 3003363
Clarence Prestly;
C/O Delores Beaureau

Lot 692271
Ebenezer Baptist Church

Lot 679720
Keith A. & Oralee McFarland
1417 E. Harrison St.
Baton Rouge, LA 70802

Lot 692360
TLC Properties, Inc.

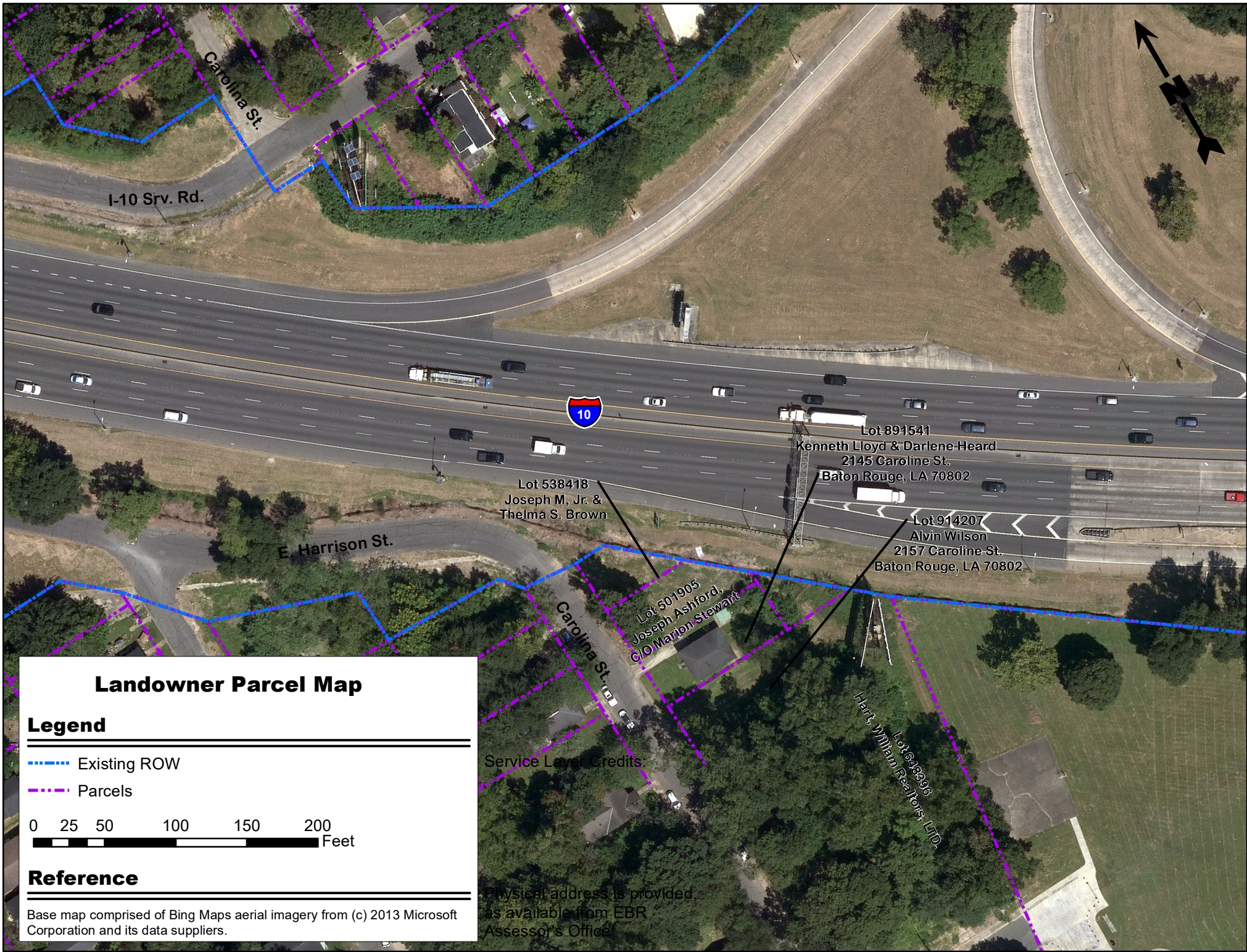
Lot 692263
TLC Properties, Inc.

Lot 607207
Quention T. Ellis

Lot 607215
Quention T. Ellis

Lot 606790
Alice Scott Ellerson, 1/2 USUF
1444 E. Harrison St.
Baton Rouge, LA 70802

Lot 532262
Matthew Carlborne



Carolina St.

I-10 Srv. Rd.



Lot 891541
Kenneth Lloyd & Darlene Heard
2145 Caroline St.
Baton Rouge, LA 70802

Lot 914207
Alvin Wilson
2157 Caroline St.
Baton Rouge, LA 70802

Lot 538418
Joseph M, Jr. &
Thelma S. Brown

Lot 501905
Joseph Ashford,
C/O Marlon Stewart

E Harrison St.

Carolina St.

Service Level Credits

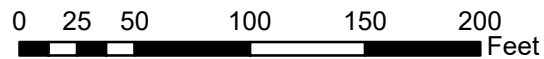
Lot 6213356
Hart, William Pea Toys, LTD.

Physical address is provided,
as available from EBR
Assessor's Office

Landowner Parcel Map

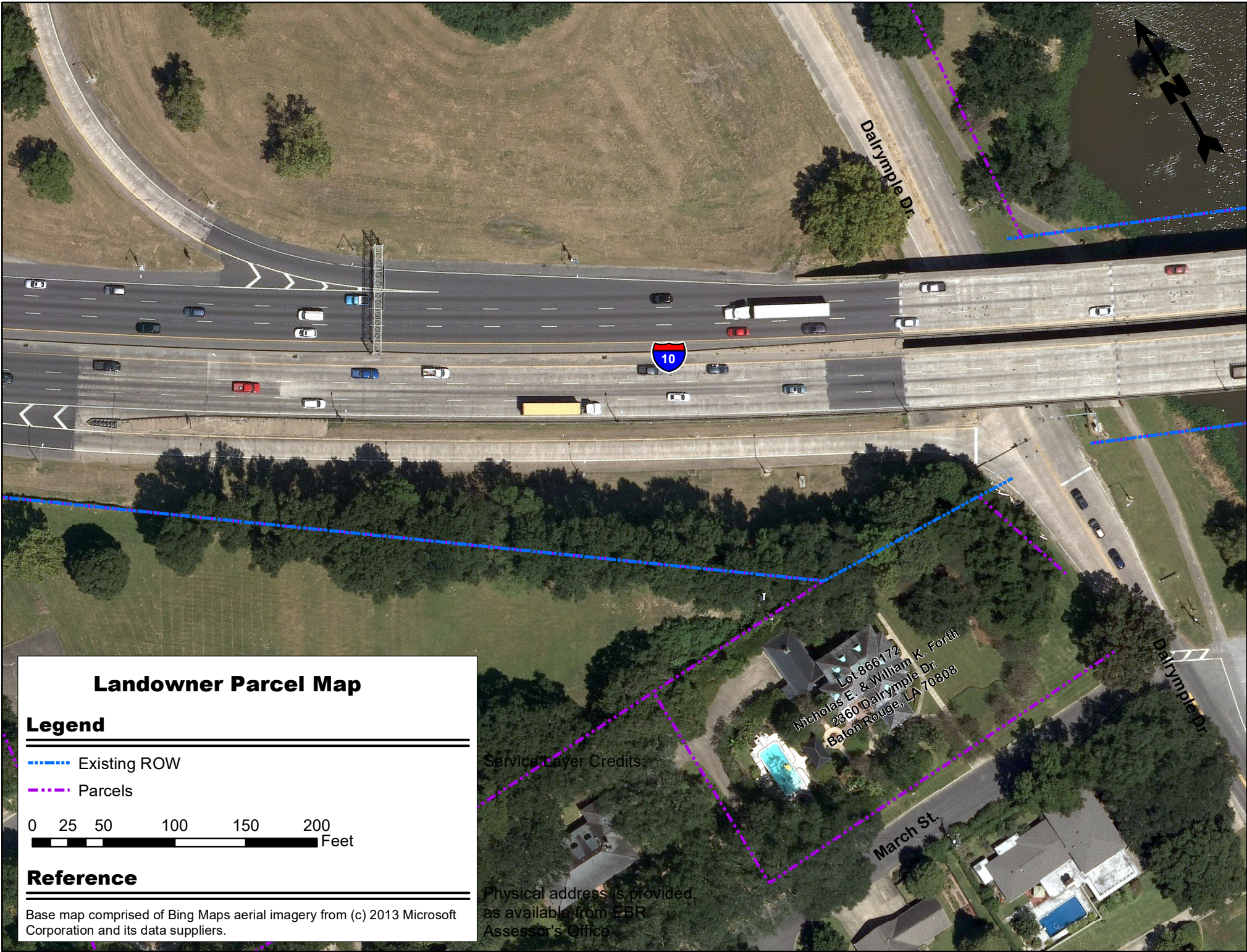
Legend

- - - - - Existing ROW
- - - - - Parcels



Reference

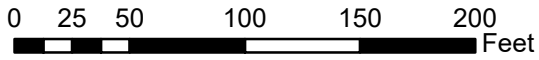
Base map comprised of Bing Maps aerial imagery from (c) 2013 Microsoft Corporation and its data suppliers.



Landowner Parcel Map

Legend

- Existing ROW
- Parcels



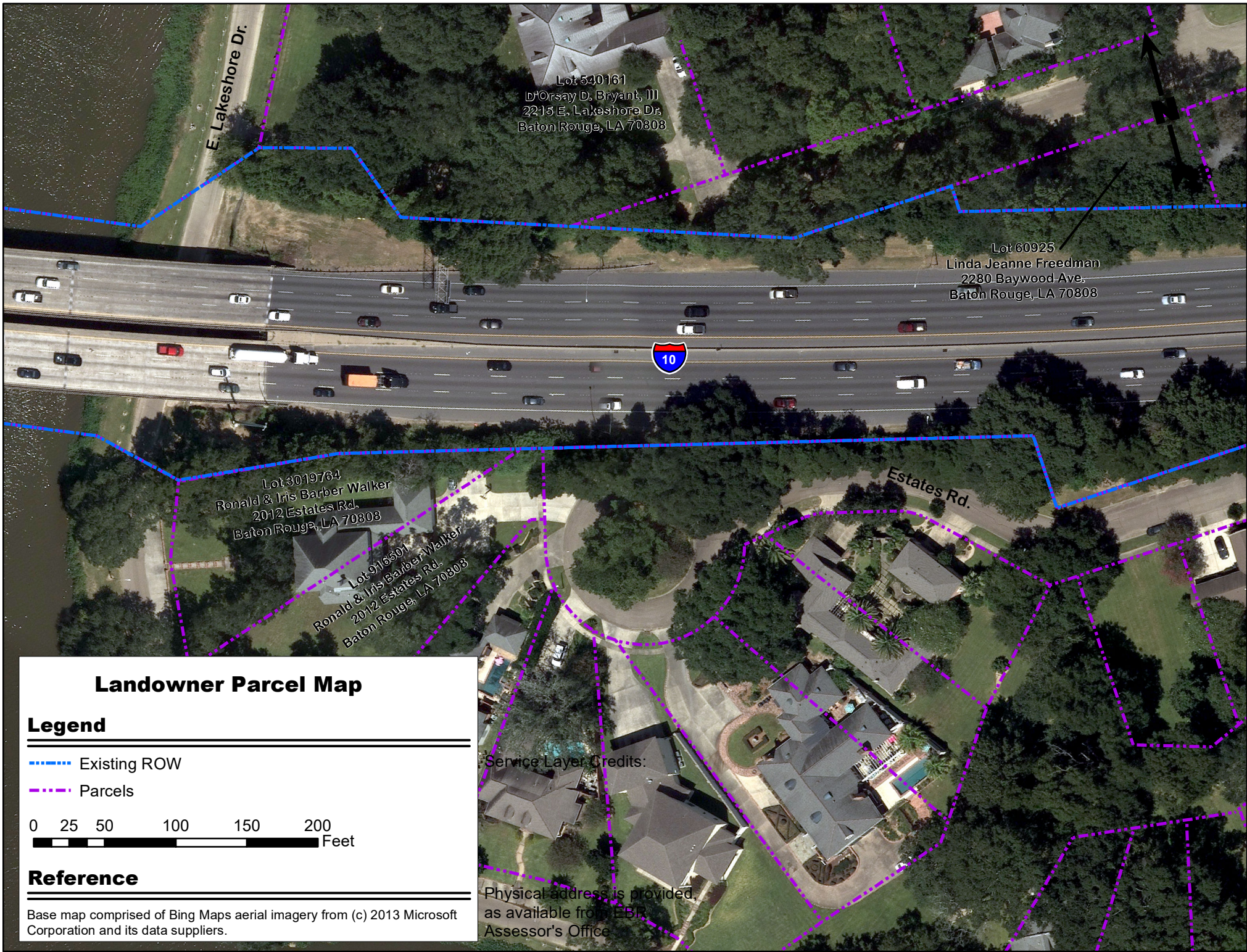
Reference

Base map comprised of Bing Maps aerial imagery from (c) 2013 Microsoft Corporation and its data suppliers.

Service Layer Credits

Physical address is provided, as available from EBR Assessor's Office

Lot 866172
 Nicholas E. & William K. Forth
 2360 Dalrymple Dr.
 Baton Rouge, LA 70808



Lot 520161
 D'Orsay D. Bryant, III
 2215 E. Lakeshore Dr.
 Baton Rouge, LA 70808

Lot 60925
 Linda Jeanne Freedman
 2280 Baywood Ave.
 Baton Rouge, LA 70808

Lot 3019734
 Ronald & Iris Barber Walker
 2012 Estates Rd.
 Baton Rouge, LA 70808

Lot 916501
 Ronald & Iris Barber Walker
 2012 Estates Rd.
 Baton Rouge, LA 70808

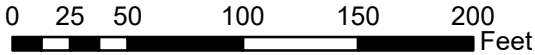
Service Layer Credits:

Physical address is provided
 as available from EBR
 Assessor's Office

Landowner Parcel Map

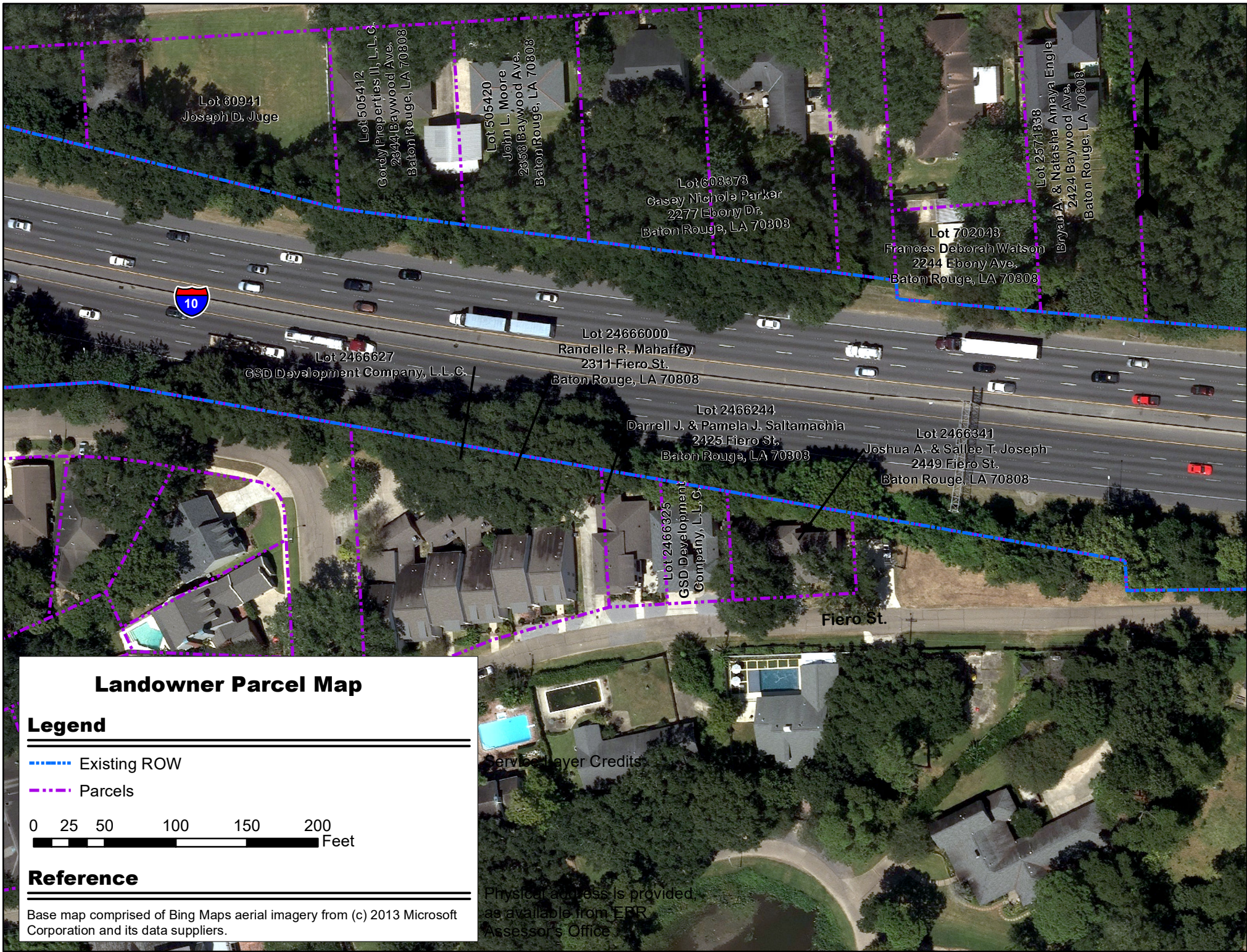
Legend

- - - - - Existing ROW
- - - - - Parcels



Reference

Base map comprised of Bing Maps aerial imagery from (c) 2013 Microsoft Corporation and its data suppliers.



Lot 80941
Joseph D. Juge

Lot 505412
Gordy Properties II, L.L.C.
2344 Baywood Ave.
Baton Rouge, LA 70808

Lot 505420
John L. Moore
2358 Baywood Ave.
Baton Rouge, LA 70808

Lot 608373
Casay Nichola Parker
2277 Ebony Dr.
Baton Rouge, LA 70808

Lot 2571838
Bryan A. & Natasha Amaya Engle
2424 Baywood Ave.
Baton Rouge, LA 70808

Lot 702048
Frances Deborah Watson
2244 Ebony Ave.
Baton Rouge, LA 70808

Lot 2466627
GSD Development Company, L.L.C.

Lot 2466600
Randelle R. Mahaffey
2311 Fiero St.
Baton Rouge, LA 70808

Lot 2466244
Darrell J. & Pamela J. Saltamachia
2425 Fiero St.
Baton Rouge, LA 70808

Lot 2466341
Joshua A. & Sallee T. Joseph
2449 Fiero St.
Baton Rouge, LA 70808

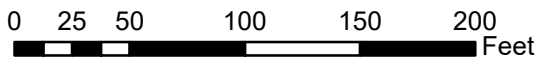
Lot 2466325
GSD Development
Company, L.L.C.

Fiero St.

Landowner Parcel Map

Legend

- Existing ROW
- Parcels

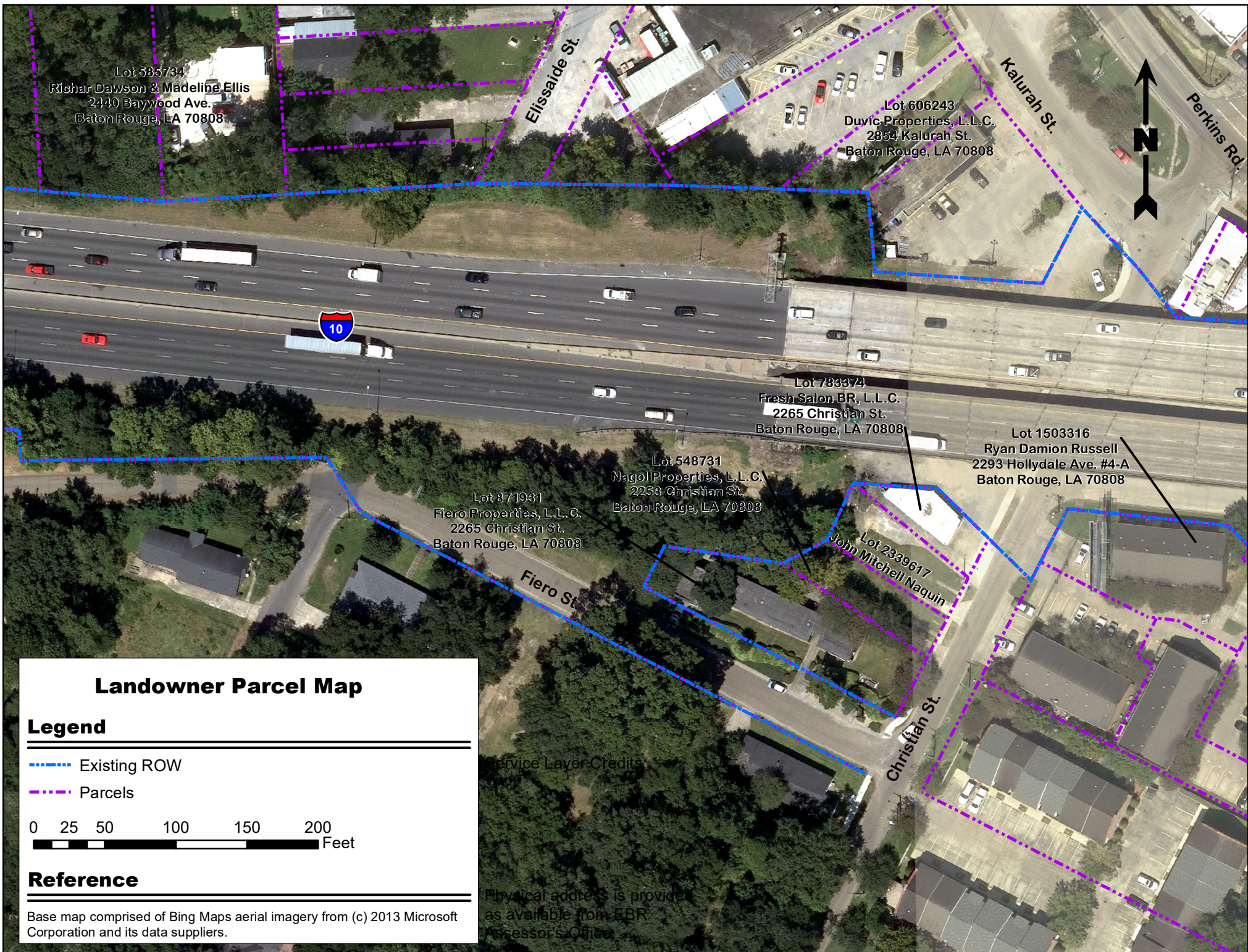


Reference

Base map comprised of Bing Maps aerial imagery from (c) 2013 Microsoft Corporation and its data suppliers.

Service Layer Credits

Physical address is provided as available from EBR Assessor's Office



Lot 335734
 Richar Dawson & Madeline Ellis
 2440 Baywood Ave.
 Baton Rouge, LA 70808

Lot 606243
 Duvic Properties, L.L.C.
 2854 Kalurah St.
 Baton Rouge, LA 70808

Lot 783374
 Fresh Salon BR, L.L.C.
 2265 Christian St.
 Baton Rouge, LA 70808

Lot 1503316
 Ryan Damion Russell
 2293 Hollydale Ave. #4-A
 Baton Rouge, LA 70808

Lot 371931
 Fiero Properties, L.L.C.
 2265 Christian St.
 Baton Rouge, LA 70808

Lot 548731
 Nagol Properties, L.L.C.
 2253 Christian St.
 Baton Rouge, LA 70808

Lot 2339617
 John Mitchell Naquin

Landowner Parcel Map

Legend

- - - - - Existing ROW
- - - - - Parcels

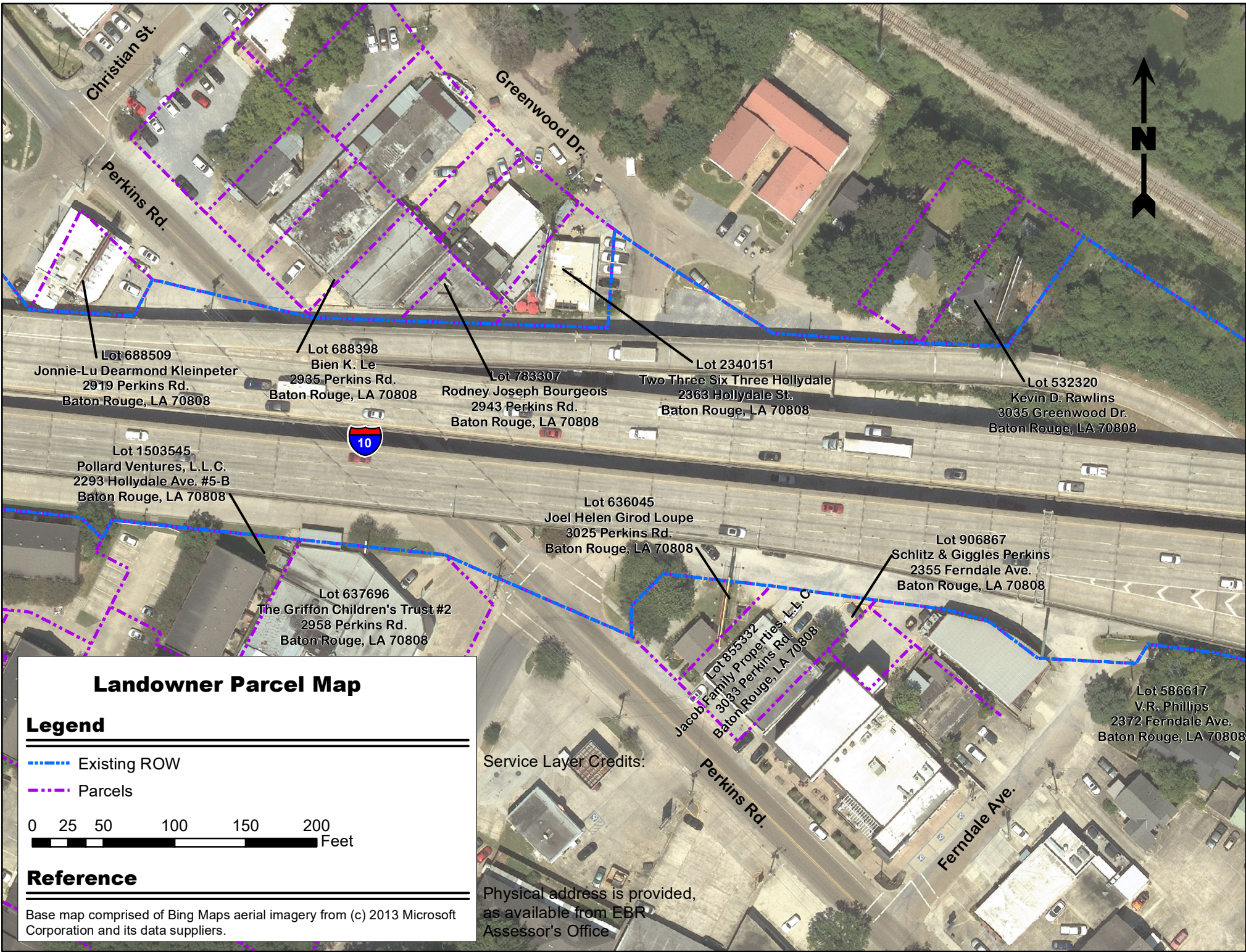
0 25 50 100 150 200
 Feet

Reference

Base map comprised of Bing Maps aerial imagery from (c) 2013 Microsoft Corporation and its data suppliers.

Service Layer Credits

Physical address is provided as available from EBR Assessor's Office



Lot 688509
 Jonnie-Lu Dearmond Kleinpeter
 2919 Perkins Rd.
 Baton Rouge, LA 70808

Lot 688398
 Bien K. Le
 2935 Perkins Rd.
 Baton Rouge, LA 70808

Lot 733307
 Rodney Joseph Bourgeois
 2943 Perkins Rd.
 Baton Rouge, LA 70808

Lot 2340151
 Two Three Six Three Hollydale
 2363 Hollydale St.
 Baton Rouge, LA 70808

Lot 532320
 Kevin D. Rawlins
 3035 Greenwood Dr.
 Baton Rouge, LA 70808

Lot 1503545
 Pollard Ventures, L.L.C.
 2293 Hollydale Ave. #5-B
 Baton Rouge, LA 70808

Lot 636045
 Joel Helen Girod Loupe
 3025 Perkins Rd.
 Baton Rouge, LA 70808

Lot 906867
 Schlitz & Giggles Perkins
 2355 Ferndale Ave.
 Baton Rouge, LA 70808

Lot 637696
 The Griffon Children's Trust #2
 2958 Perkins Rd.
 Baton Rouge, LA 70808

Lot 855332
 Jacob Family Properties, L.L.C.
 3033 Perkins Rd.
 Baton Rouge, LA 70808

Lot 586617
 V.R. Phillips
 2372 Ferndale Ave.
 Baton Rouge, LA 70808

Landowner Parcel Map

Legend

- - - - - Existing ROW
- - - - - Parcels

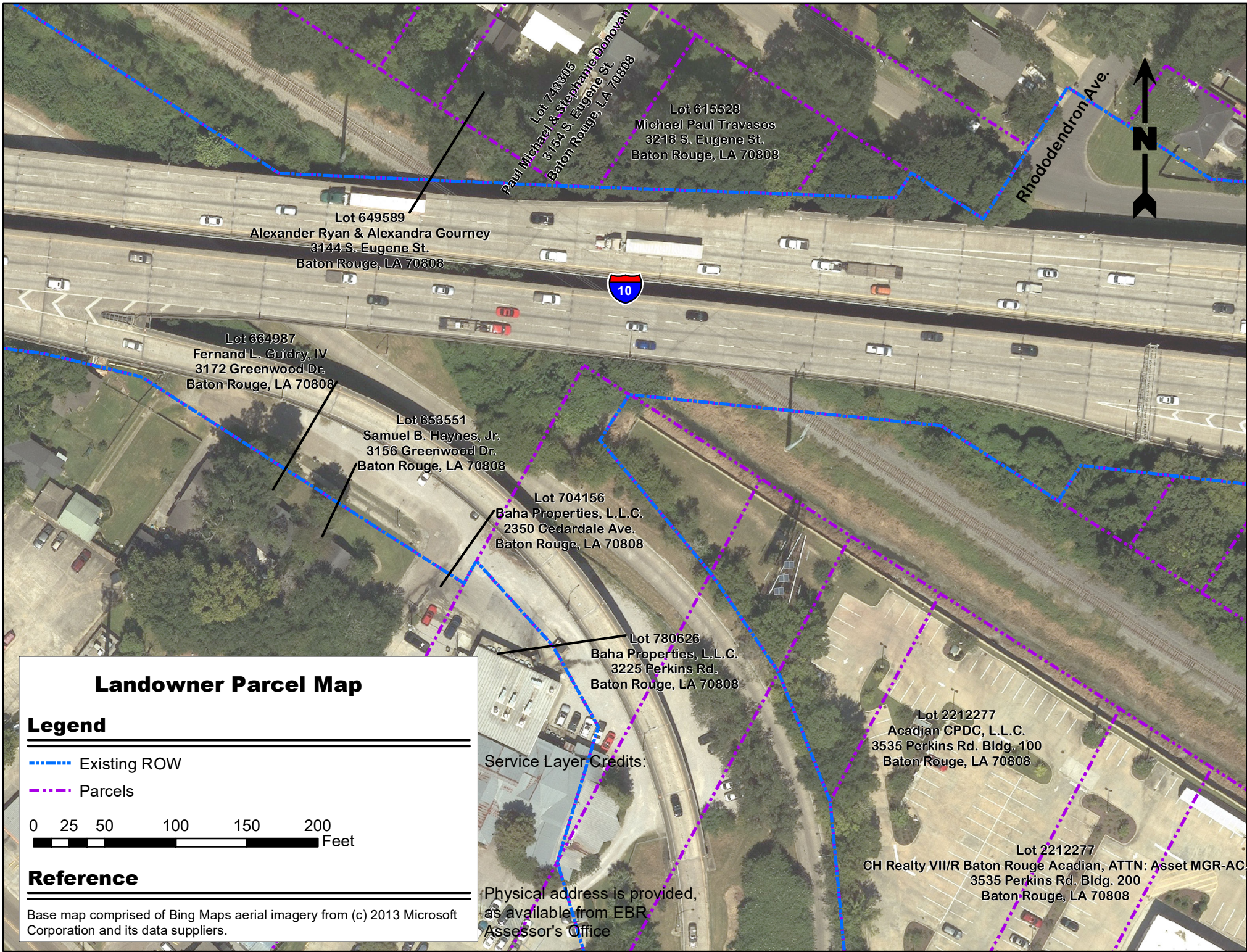
0 25 50 100 150 200 Feet

Reference

Base map comprised of Bing Maps aerial imagery from (c) 2013 Microsoft Corporation and its data suppliers.

Service Layer Credits:

Physical address is provided,
 as available from EBR
 Assessor's Office



Lot 743305
 Paul Michael & Stephanie Donovan
 3154 S. Eugene St.
 Baton Rouge, LA 70808

Lot 615528
 Michael Paul Travasos
 3218 S. Eugene St.
 Baton Rouge, LA 70808

Lot 649589
 Alexander Ryan & Alexandra Gourney
 3144 S. Eugene St.
 Baton Rouge, LA 70808

Lot 664987
 Fernand L. Guidry, IV
 3172 Greenwood Dr.
 Baton Rouge, LA 70808

Lot 653551
 Samuel B. Haynes, Jr.
 3156 Greenwood Dr.
 Baton Rouge, LA 70808

Lot 704156
 Baha Properties, L.L.C.
 2350 Cedardale Ave.
 Baton Rouge, LA 70808

Lot 780626
 Baha Properties, L.L.C.
 3225 Perkins Rd.
 Baton Rouge, LA 70808

Lot 2212277
 Acadian CPDC, L.L.C.
 3535 Perkins Rd. Bldg. 100
 Baton Rouge, LA 70808

Lot 2212277
 CH Realty VII/R Baton Rouge Acadian, ATTN: Asset MGR-AC
 3535 Perkins Rd. Bldg. 200
 Baton Rouge, LA 70808



Landowner Parcel Map

Legend

- - - - - Existing ROW
- - - - - Parcels

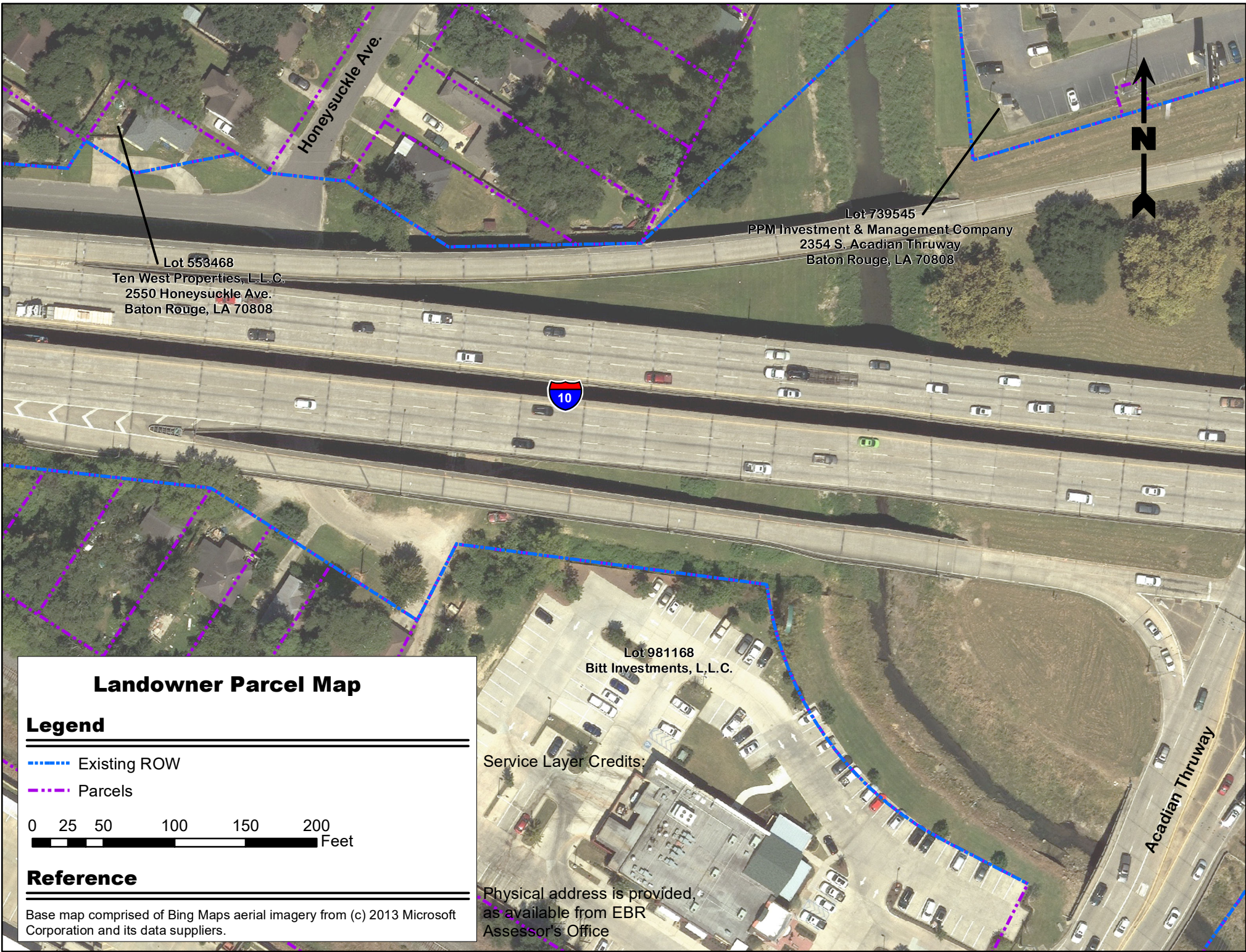
0 25 50 100 150 200 Feet

Reference

Base map comprised of Bing Maps aerial imagery from (c) 2013 Microsoft Corporation and its data suppliers.

Service Layer Credits:

Physical address is provided,
 as available from EBR
 Assessor's Office



Honeysuckle Ave.



Lot 553468
Ten West Properties, L.L.C.
2550 Honeysuckle Ave.
Baton Rouge, LA 70808

Lot 739545
PPM Investment & Management Company
2354 S. Acadian Thruway
Baton Rouge, LA 70808



Lot 981168
Bitt Investments, L.L.C.

Service Layer Credits:

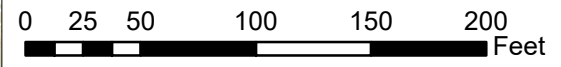
Acadian Thruway

Physical address is provided
as available from EBR
Assessor's Office

Landowner Parcel Map

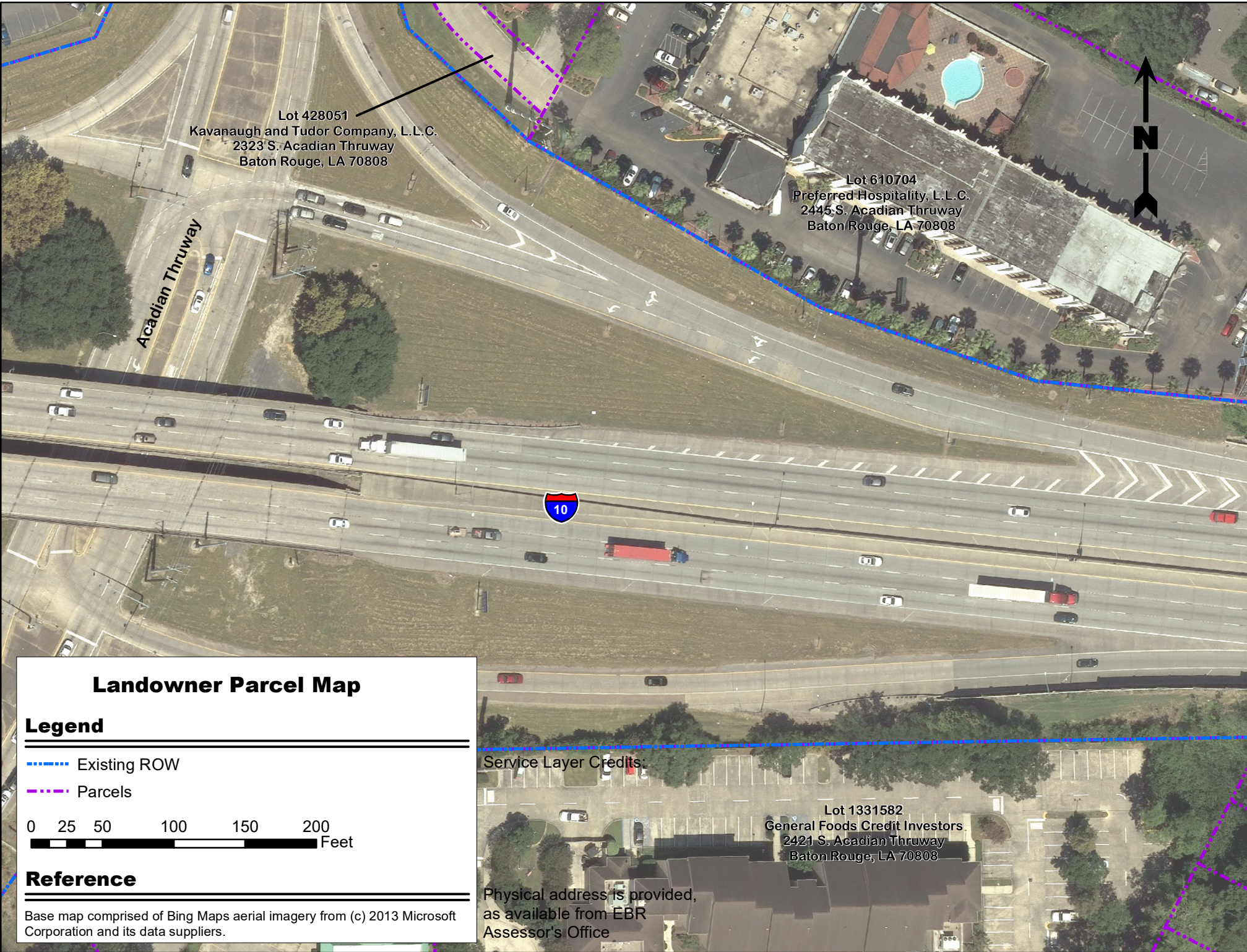
Legend

- Existing ROW
- Parcels



Reference

Base map comprised of Bing Maps aerial imagery from (c) 2013 Microsoft Corporation and its data suppliers.



Lot 428051
Kavanaugh and Tudor Company, L.L.C.
2323 S. Acadian Thruway
Baton Rouge, LA 70808

Lot 610704
Preferred Hospitality, L.L.C.
2445 S. Acadian Thruway
Baton Rouge, LA 70808

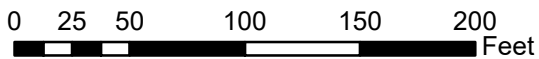
Acadian Thruway



Landowner Parcel Map

Legend

- Existing ROW
- Parcels



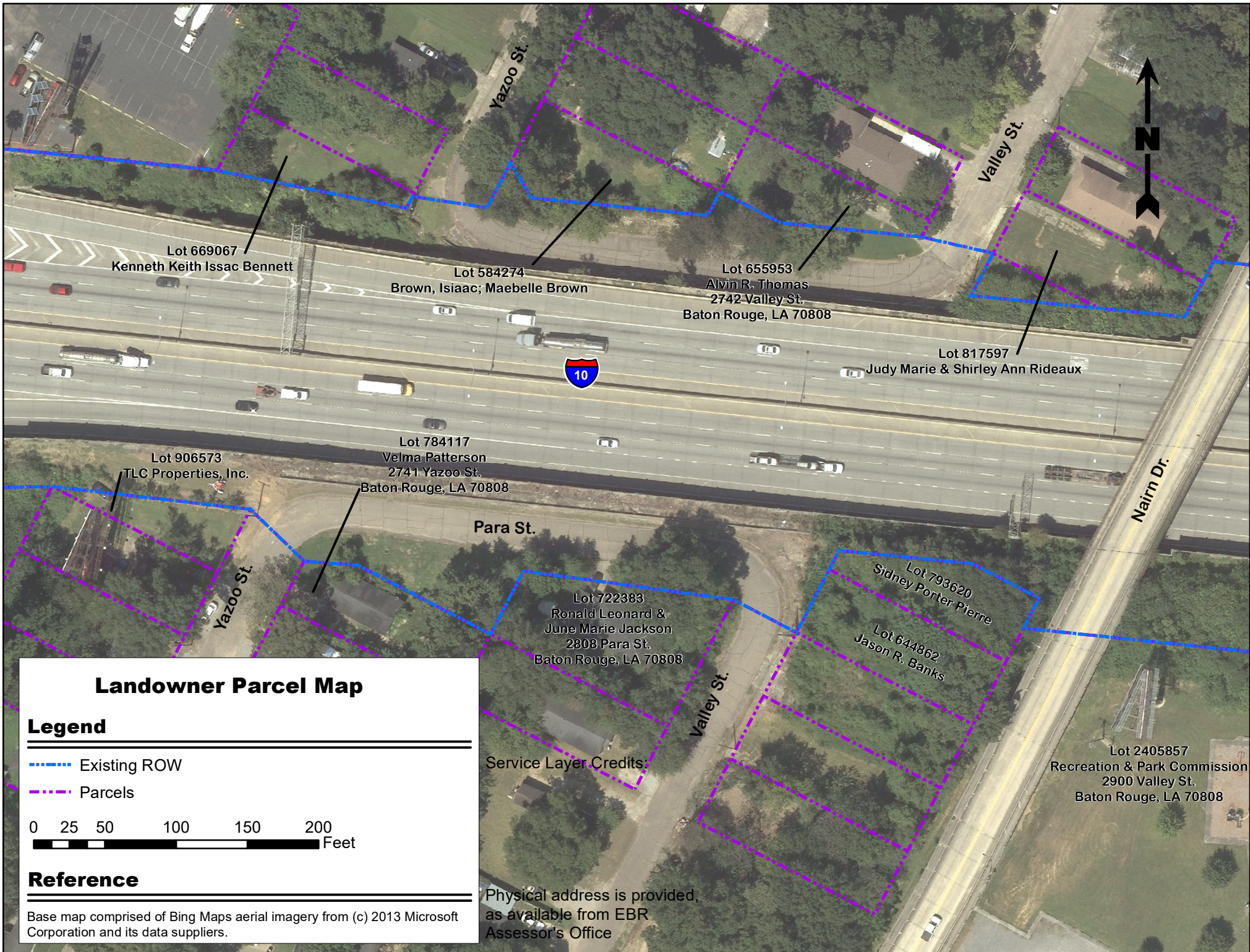
Reference

Base map comprised of Bing Maps aerial imagery from (c) 2013 Microsoft Corporation and its data suppliers.

Service Layer Credits:

Lot 1331582
General Foods Credit Investors
2421 S. Acadian Thruway
Baton Rouge, LA 70808

Physical address is provided,
as available from EBR
Assessor's Office



Lot 669067
Kenneth Keith Issac Bennett

Lot 584274
Brown, Isiaac; Maebelle Brown

Lot 655953
Alvin R. Thomas
2742 Valley St.
Baton Rouge, LA 70808

Lot 817597
Judy Marie & Shirley Ann Rideaux

Lot 906573
TLC Properties, Inc.

Lot 784117
Velma Patterson
2741 Yazoo St.
Baton Rouge, LA 70808

Para St.

Lot 722383
Ronald Leonard &
June Marie Jackson
2808 Para St.
Baton Rouge, LA 70808

Lot 793620
Sidney Porter Pierre

Lot 644862
Jason R. Banks

Service Layer Credits:

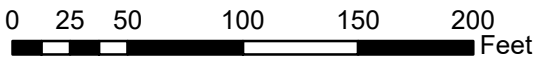
Lot 2405857
Recreation & Park Commission
2900 Valley St.
Baton Rouge, LA 70808



Landowner Parcel Map

Legend

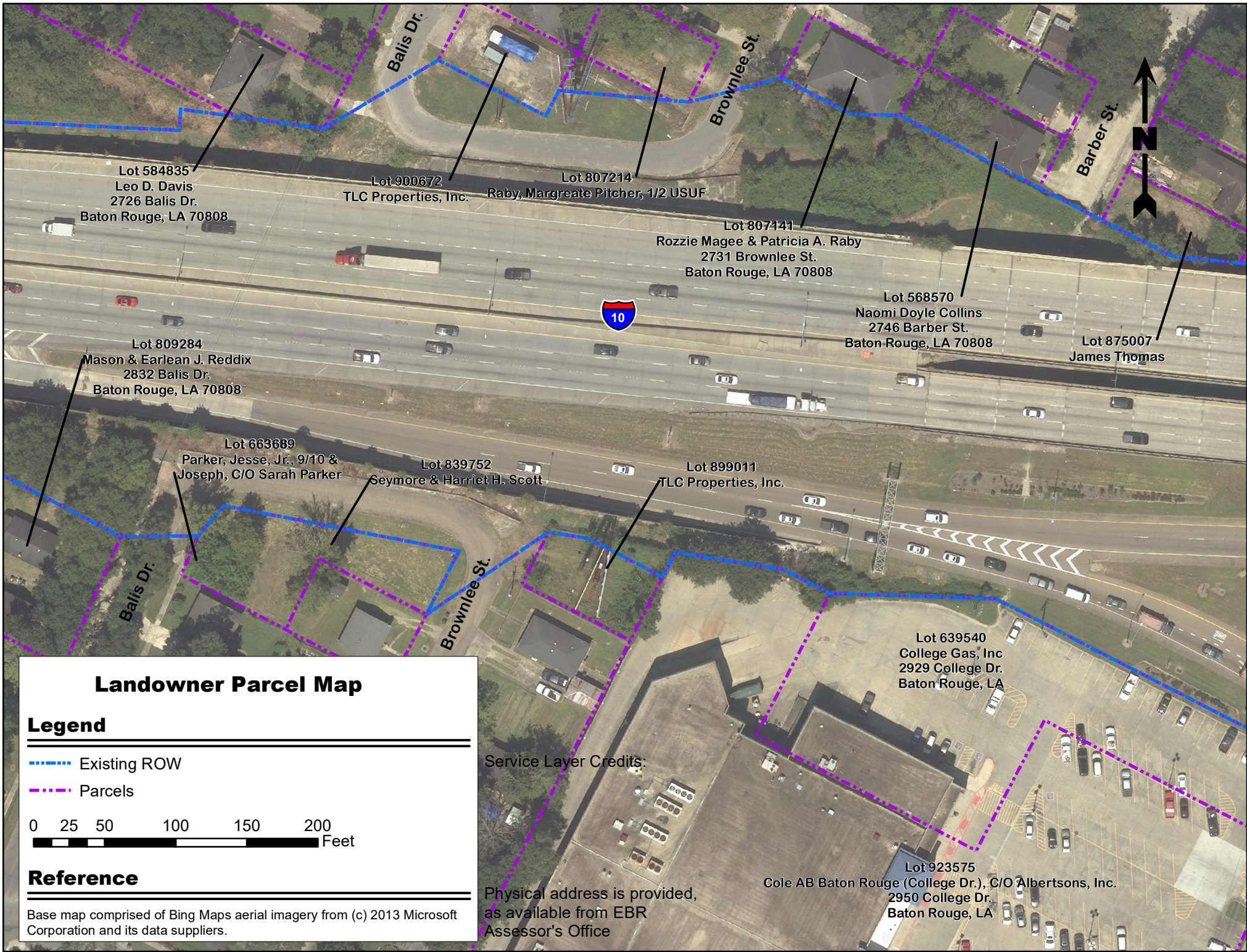
- - - - - Existing ROW
- - - - - Parcels



Reference

Base map comprised of Bing Maps aerial imagery from (c) 2013 Microsoft Corporation and its data suppliers.

Physical address is provided,
as available from EBR
Assessor's Office



Lot 584835
Leo D. Davis
2726 Balis Dr.
Baton Rouge, LA 70808

Lot 900672
TLC Properties, Inc.

Lot 807214
Raby, Margreate Pitcher, 1/2 USUF

Lot 807141
Rozzie Magee & Patricia A. Raby
2731 Brownlee St.
Baton Rouge, LA 70808

Lot 568570
Naomi Doyle Collins
2746 Barber St.
Baton Rouge, LA 70808

Lot 875007
James Thomas

Lot 809284
Mason & Earlean J. Reddix
2832 Balis Dr.
Baton Rouge, LA 70808

Lot 663689
Parker, Jesse, Jr., 9/10 &
Joseph, C/O Sarah Parker

Lot 839752
Seymore & Harriet H. Scott

Lot 899011
TLC Properties, Inc.

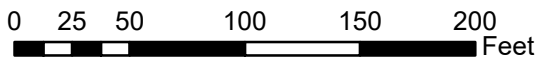
Lot 639540
College Gas, Inc
2929 College Dr.
Baton Rouge, LA

Lot 923575
Cole AB Baton Rouge (College Dr.), C/O Albertsons, Inc.
2950 College Dr.
Baton Rouge, LA

Landowner Parcel Map

Legend

- - - - - Existing ROW
- - - - - Parcels

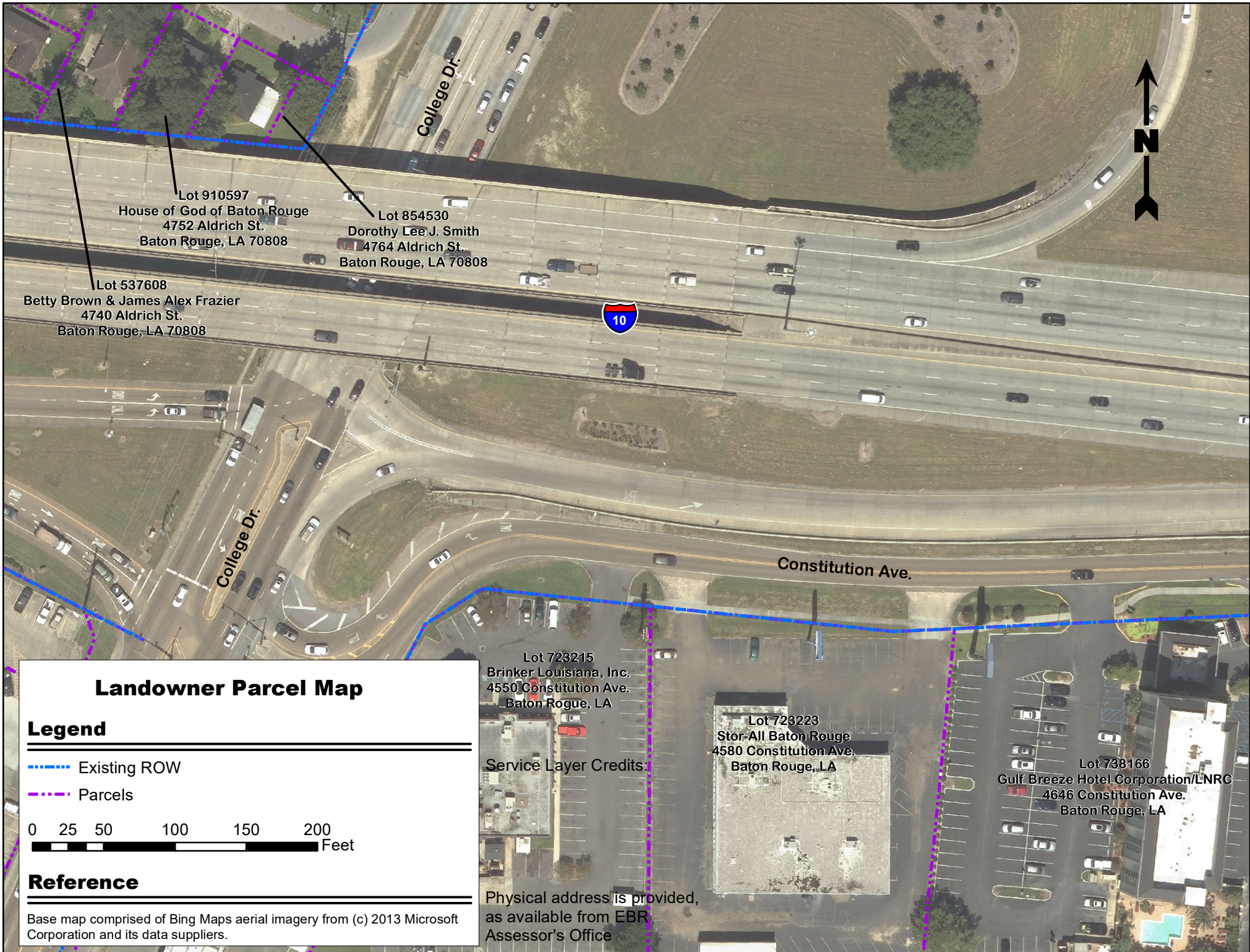


Reference

Base map comprised of Bing Maps aerial imagery from (c) 2013 Microsoft Corporation and its data suppliers.

Service Layer Credits:

Physical address is provided,
as available from EBR
Assessor's Office



Lot 910597
House of God of Baton Rouge
4752 Aldrich St.
Baton Rouge, LA 70808

Lot 854530
Dorothy Lee J. Smith
4764 Aldrich St.
Baton Rouge, LA 70808

Lot 537608
Betty Brown & James Alex Frazier
4740 Aldrich St.
Baton Rouge, LA 70808

Lot 723215
Brinker Louisiana, Inc.
4550 Constitution Ave.
Baton Rouge, LA

Lot 723223
Stor-All Baton Rouge
4580 Constitution Ave.
Baton Rouge, LA

Lot 738166
Gulf Breeze Hotel Corporation/LNRC
4646 Constitution Ave.
Baton Rouge, LA

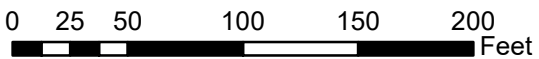
Service Layer Credits:

Physical address is provided,
as available from EBR
Assessor's Office

Landowner Parcel Map

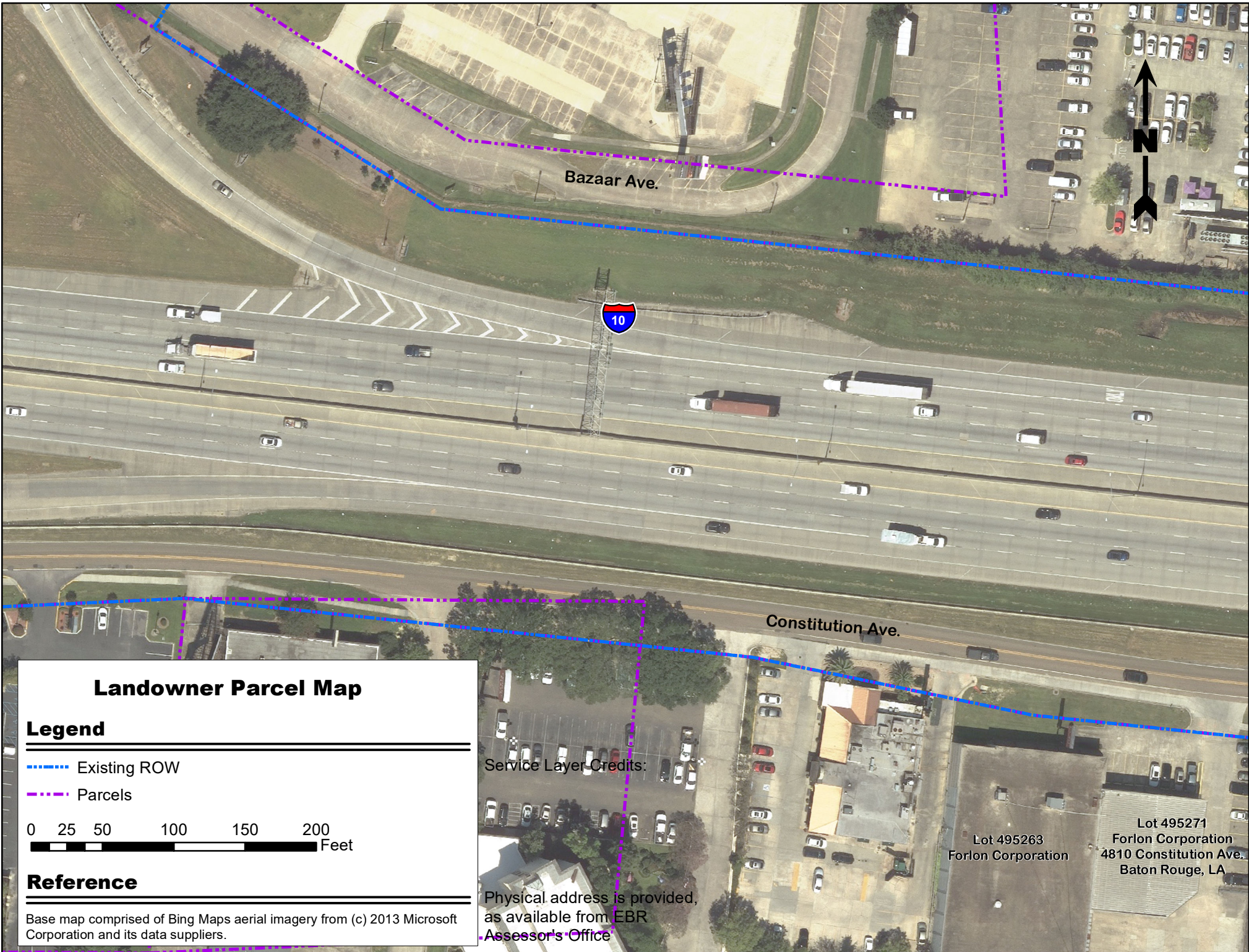
Legend

- - - - - Existing ROW
- - - - - Parcels



Reference

Base map comprised of Bing Maps aerial imagery from (c) 2013 Microsoft Corporation and its data suppliers.



Bazaar Ave.



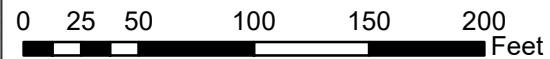
Constitution Ave.



Landowner Parcel Map

Legend

- Existing ROW
- Parcels



Reference

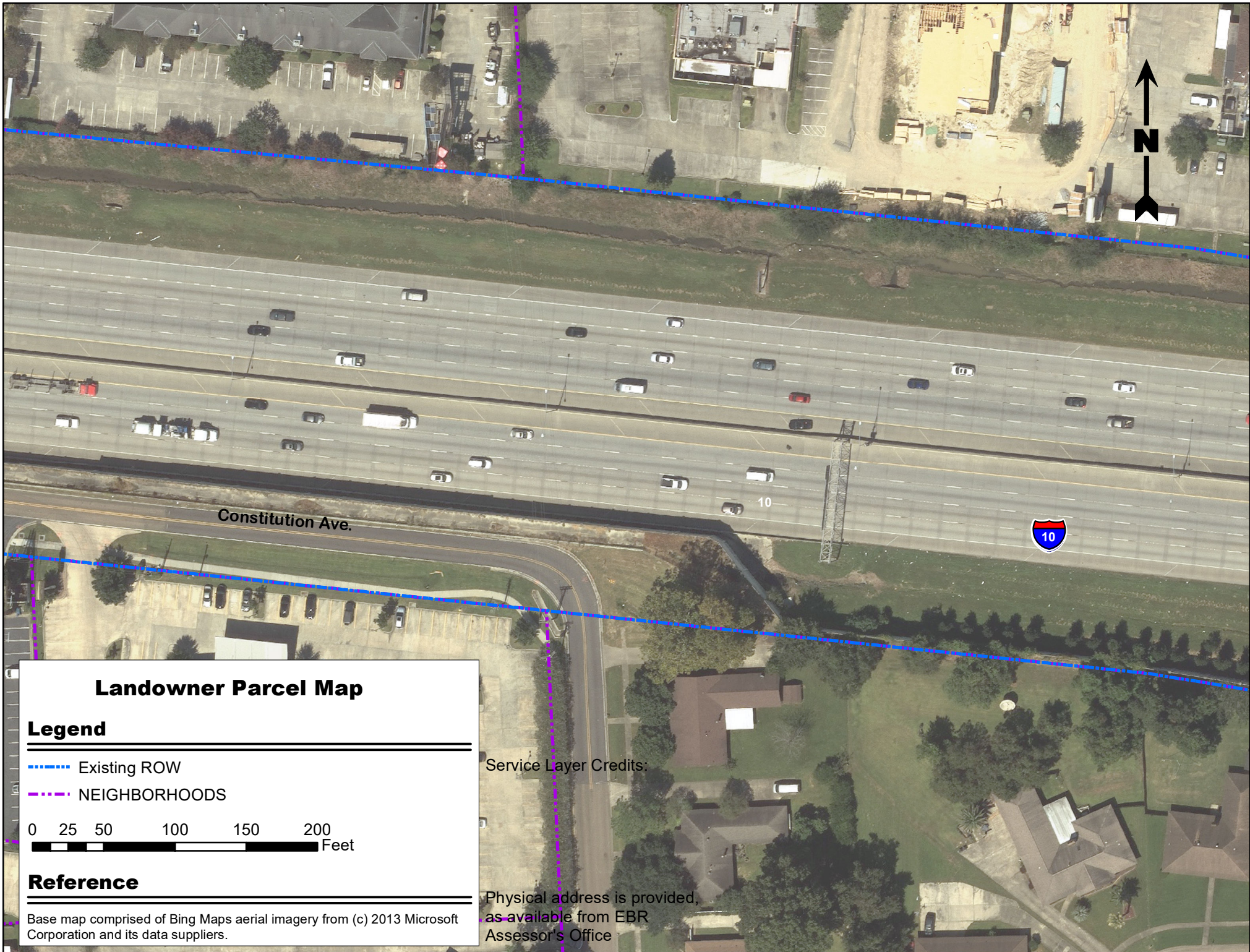
Base map comprised of Bing Maps aerial imagery from (c) 2013 Microsoft Corporation and its data suppliers.

Service Layer Credits:

Physical address is provided, as available from EBR Assessor's Office

Lot 495263
Forlon Corporation

Lot 495271
Forlon Corporation
4810 Constitution Ave.
Baton Rouge, LA



Constitution Ave.



Landowner Parcel Map

Legend

- Existing ROW
- NEIGHBORHOODS

0 25 50 100 150 200 Feet

Reference

Base map comprised of Bing Maps aerial imagery from (c) 2013 Microsoft Corporation and its data suppliers.

Service Layer Credits:

Physical address is provided,
as available from EBR
Assessor's Office